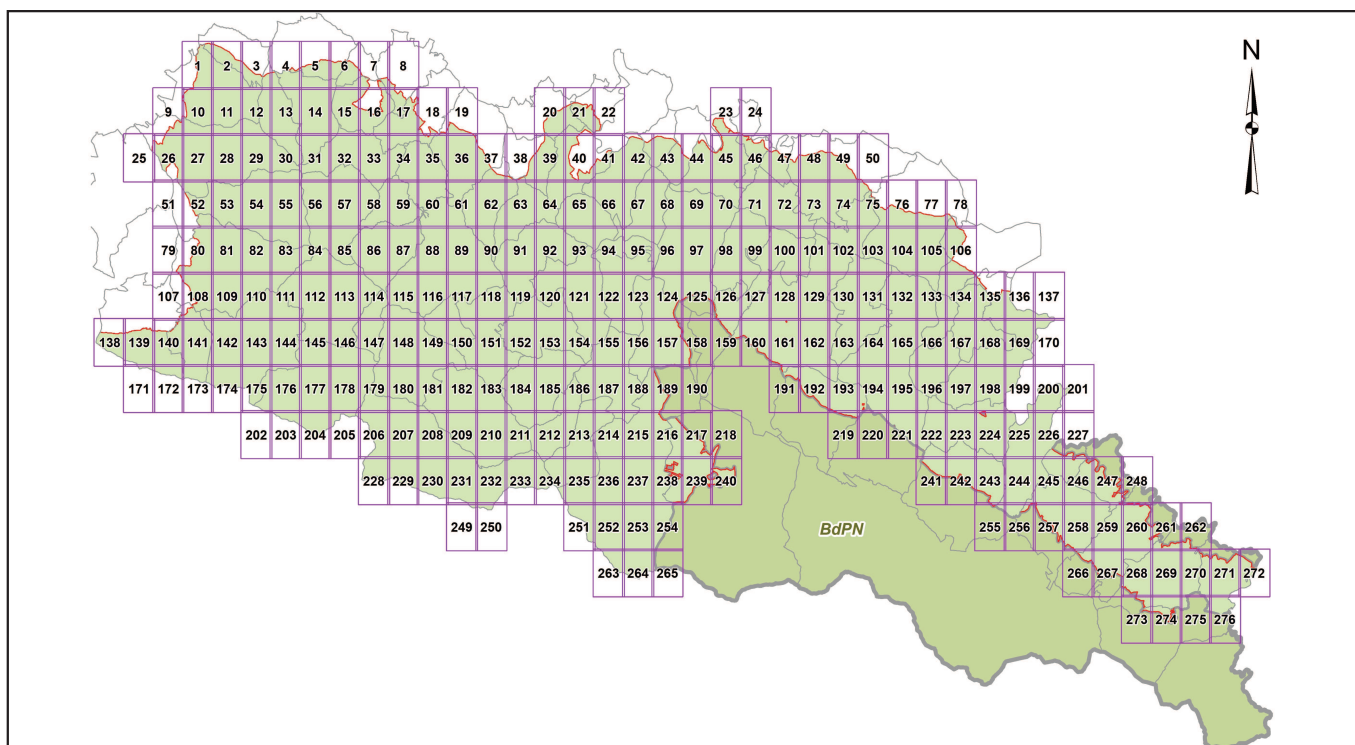






**MAPA PRZEDSTAWIAJĄCA OBSZARY WYMAGAJĄCE ZMIANY
PRZEZNACZENIA GRUNTÓW W MIEJSCOWYCH PLANACH
ZAGOSPODAROWANIA PRZESTRZENNEGO I STUDIACH
UWARUNKOWAŃ I KIERUNKÓW ZAGOSPODAROWANIA
PRZESTRZENNEGO UMOŻLIWIAJĄCYCH JAKIEKOLWIEK
ZAINWESTOWANIE, ZABUDOWĘ LUB OSADNICTWO NA
GRUNTY ROLNE ORAZ PRZEDSTAWIAJĄCA PRZEBIEG
KORYTARZY EKOLOGICZNYCH I TERENÓW LOKALIZACJI
ZABUDOWY MOŻLIWEJ BEZ SZKODY
DLA OBSZARU NATURA 2000**





SKALA 1 : 10 000



Legenda

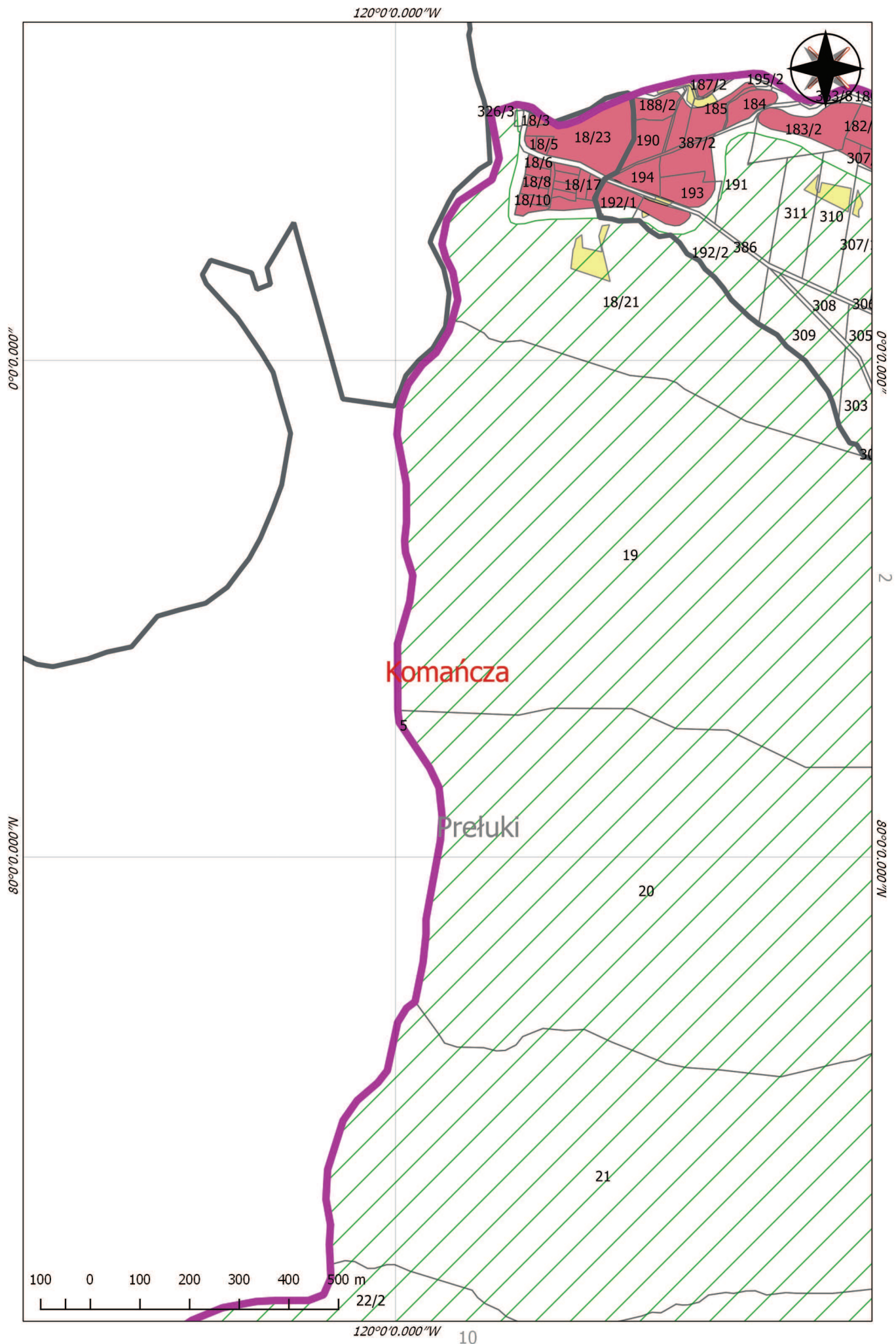
-  Granica N2000 Bieszczady
-  Granice gmin
-  Granice obrębów ewidencyjnych
-  Działki ewidencyjne

Korytarz ekologiczny:

-  - wewnętrzny
-  - zewnętrzny
-  ZMIANY - SUIKZP
-  ZMIANY - MPZP

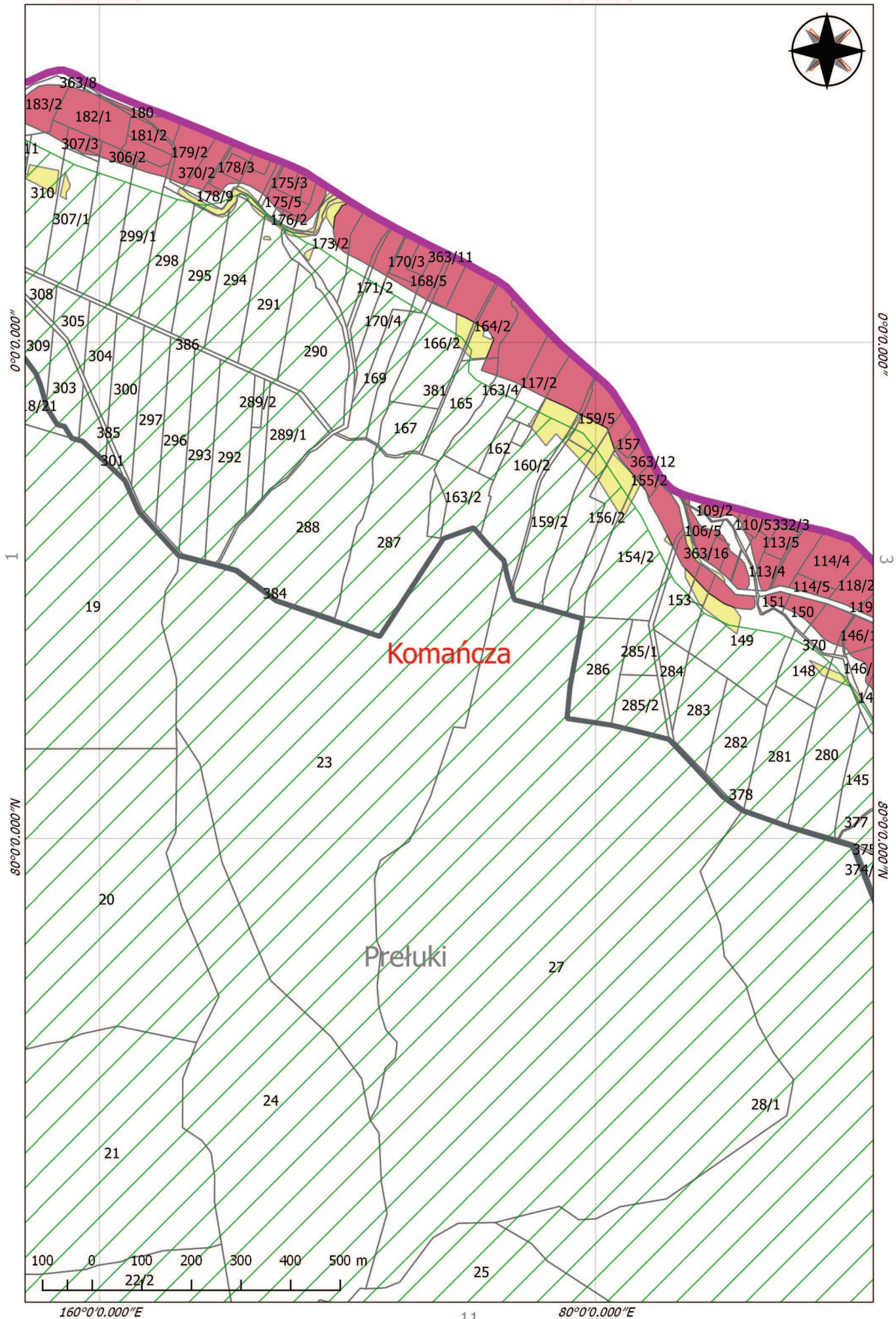
Tereny do możliwej zabudowy

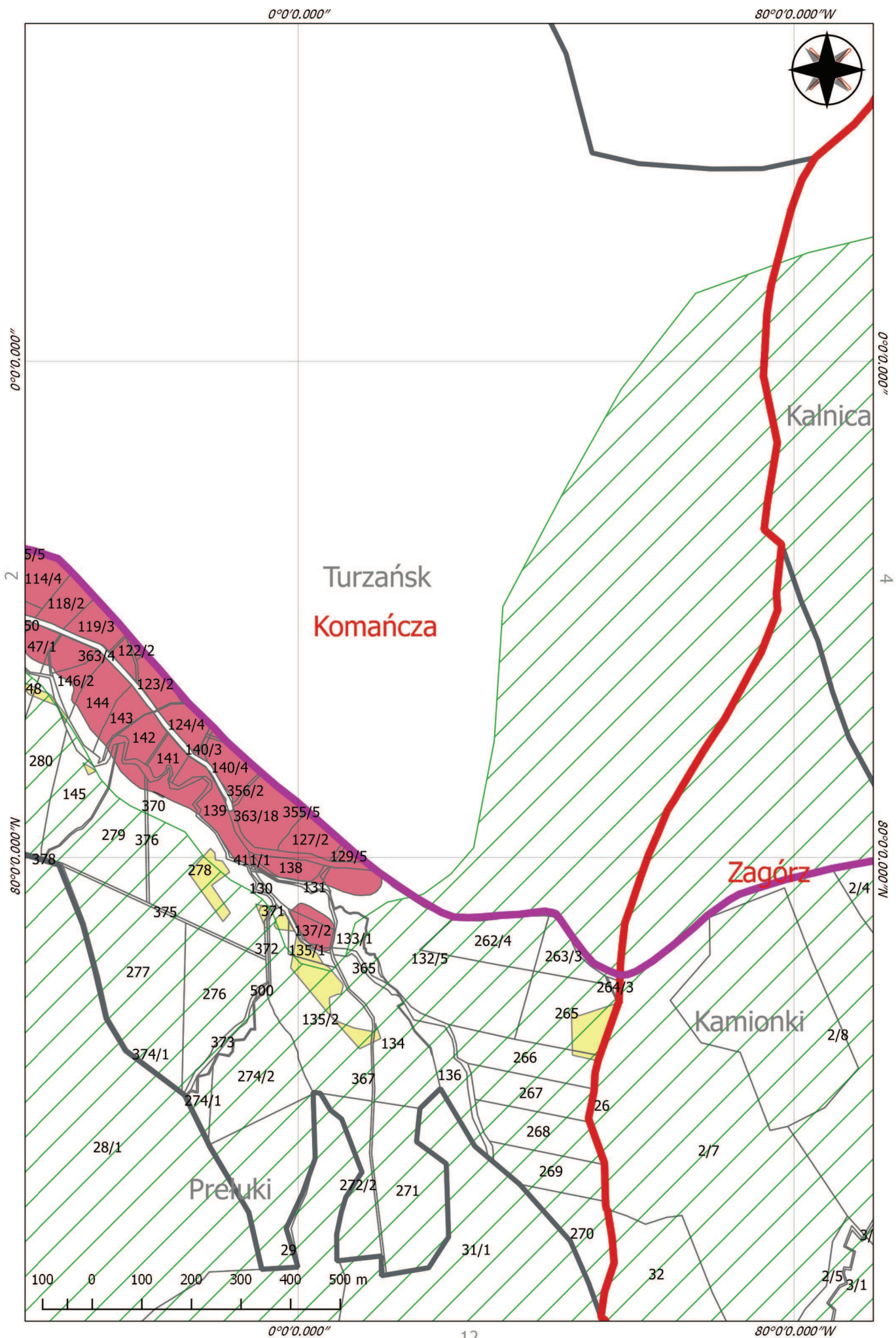
-  tereny możliwe do zabudowy



160°0'0.000"E

80°0'0.000"E

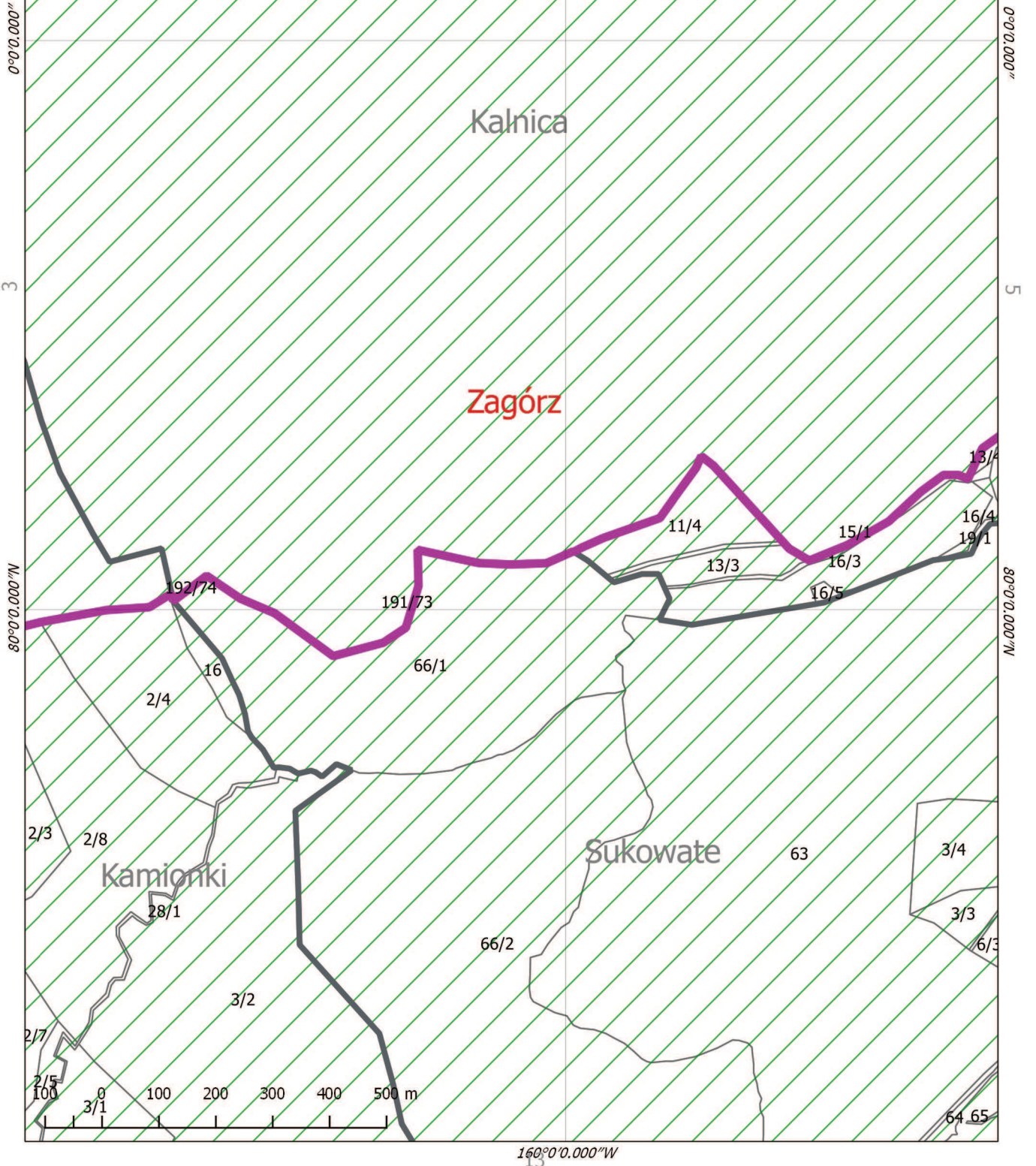




160°0'0.000"W

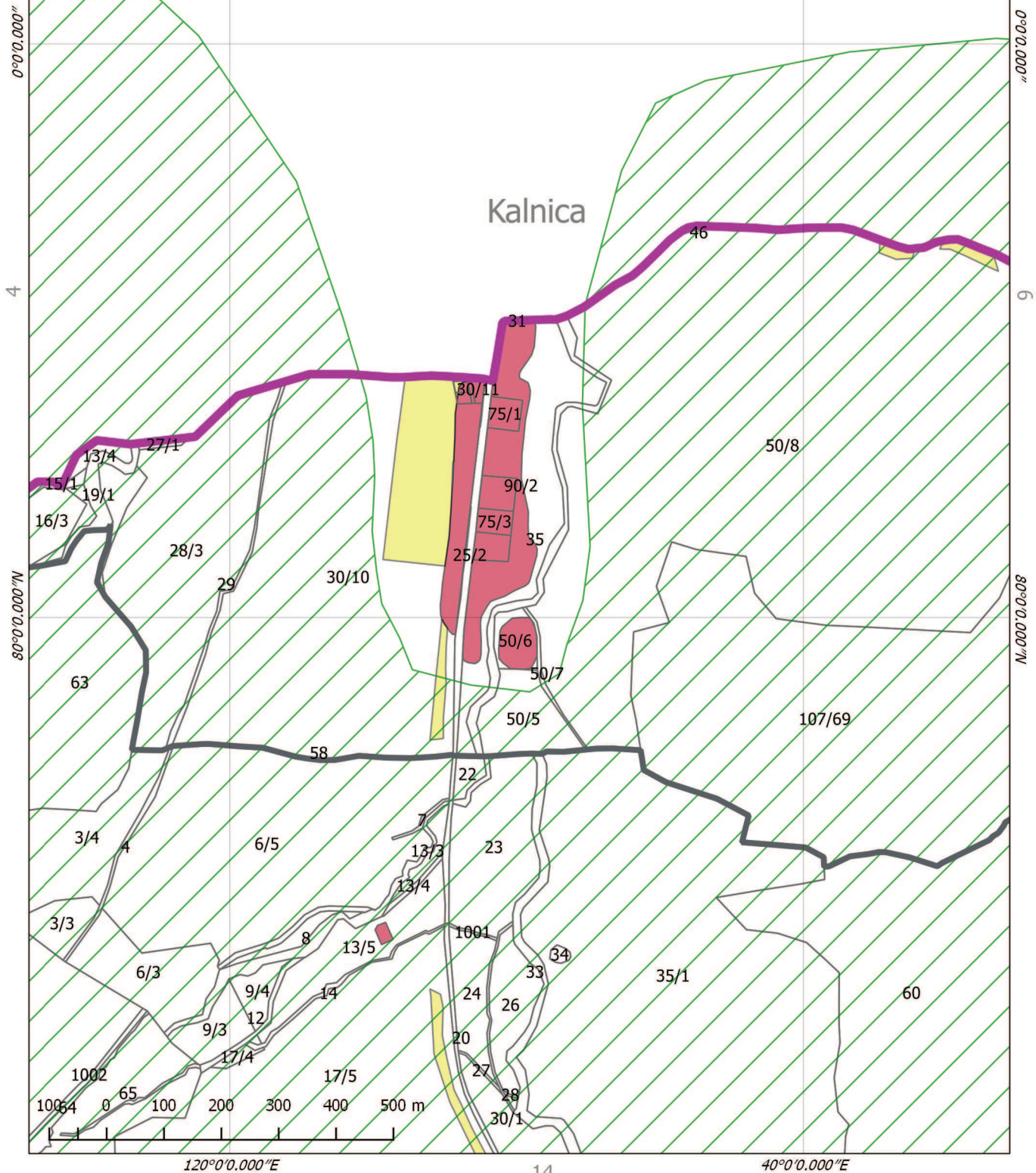


mańcza

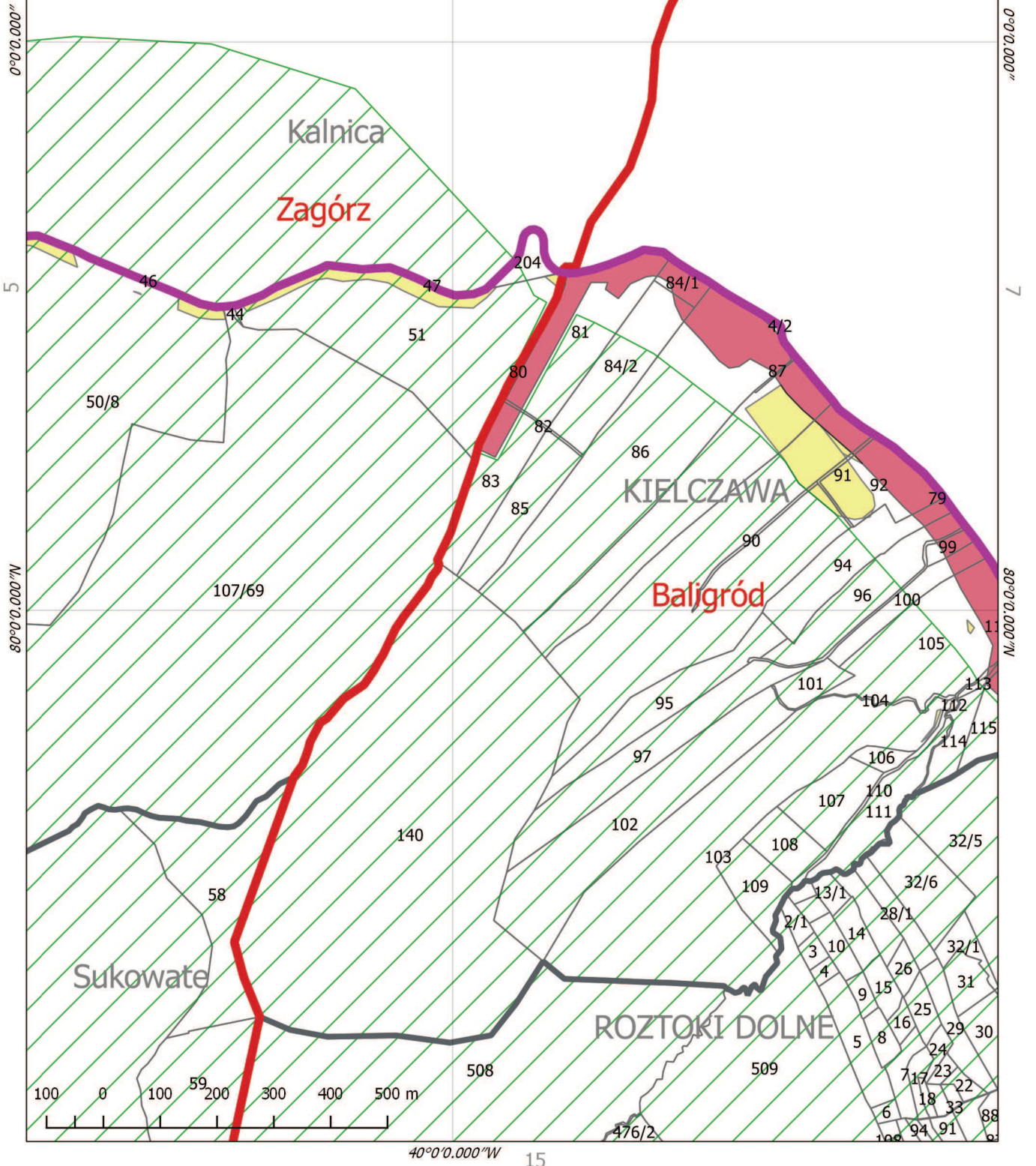


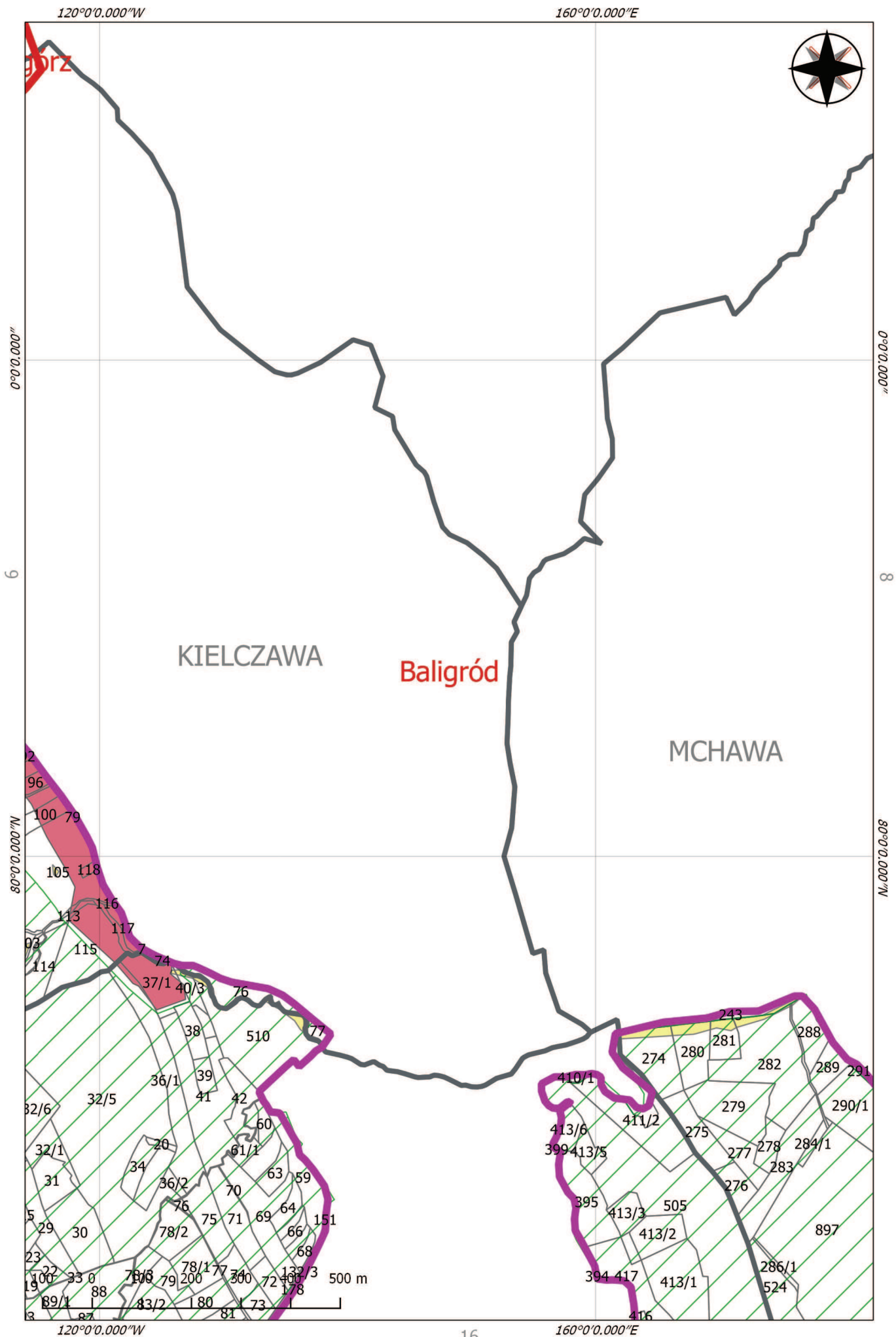
120°0'0.000"E

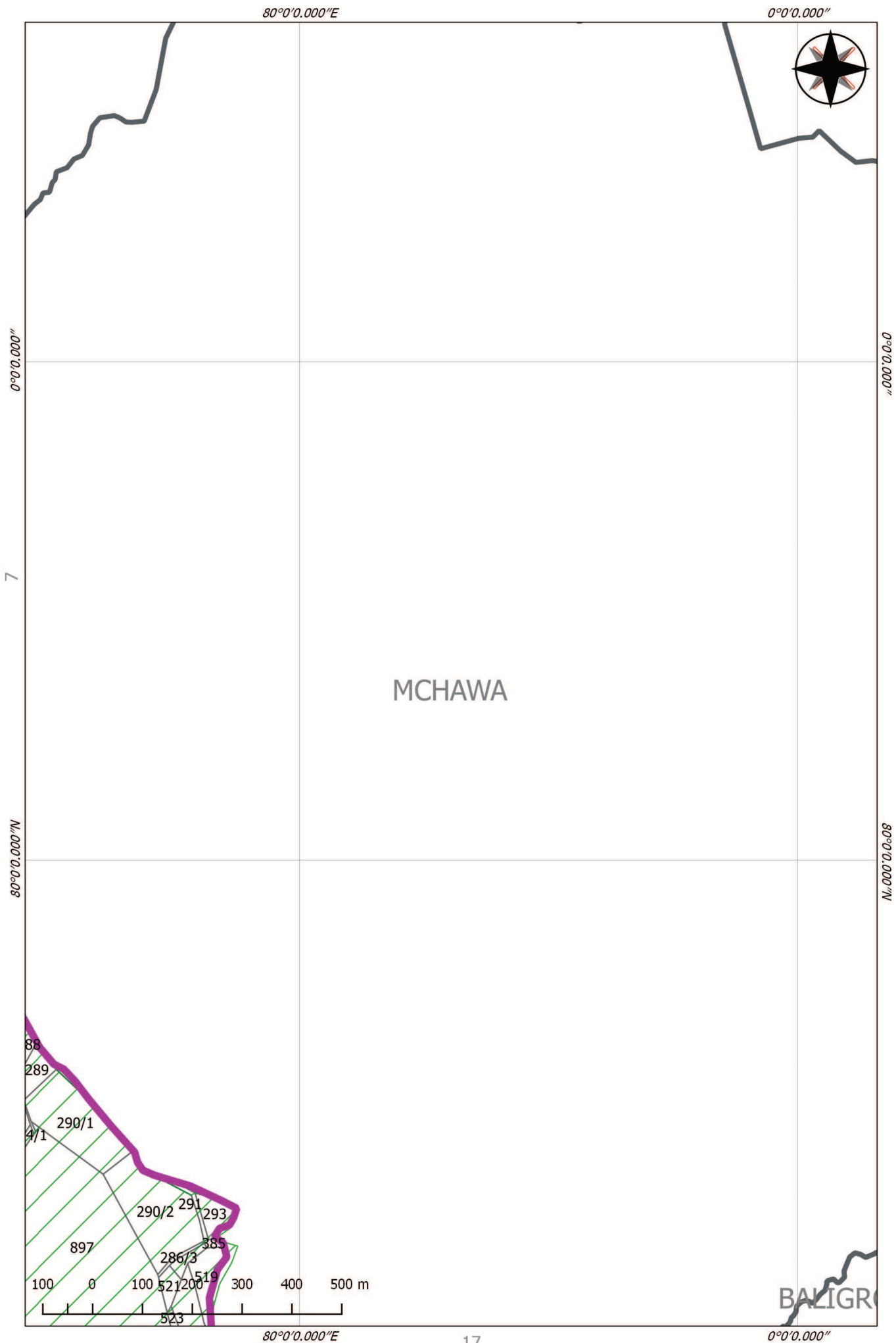
40°0'0.000"E

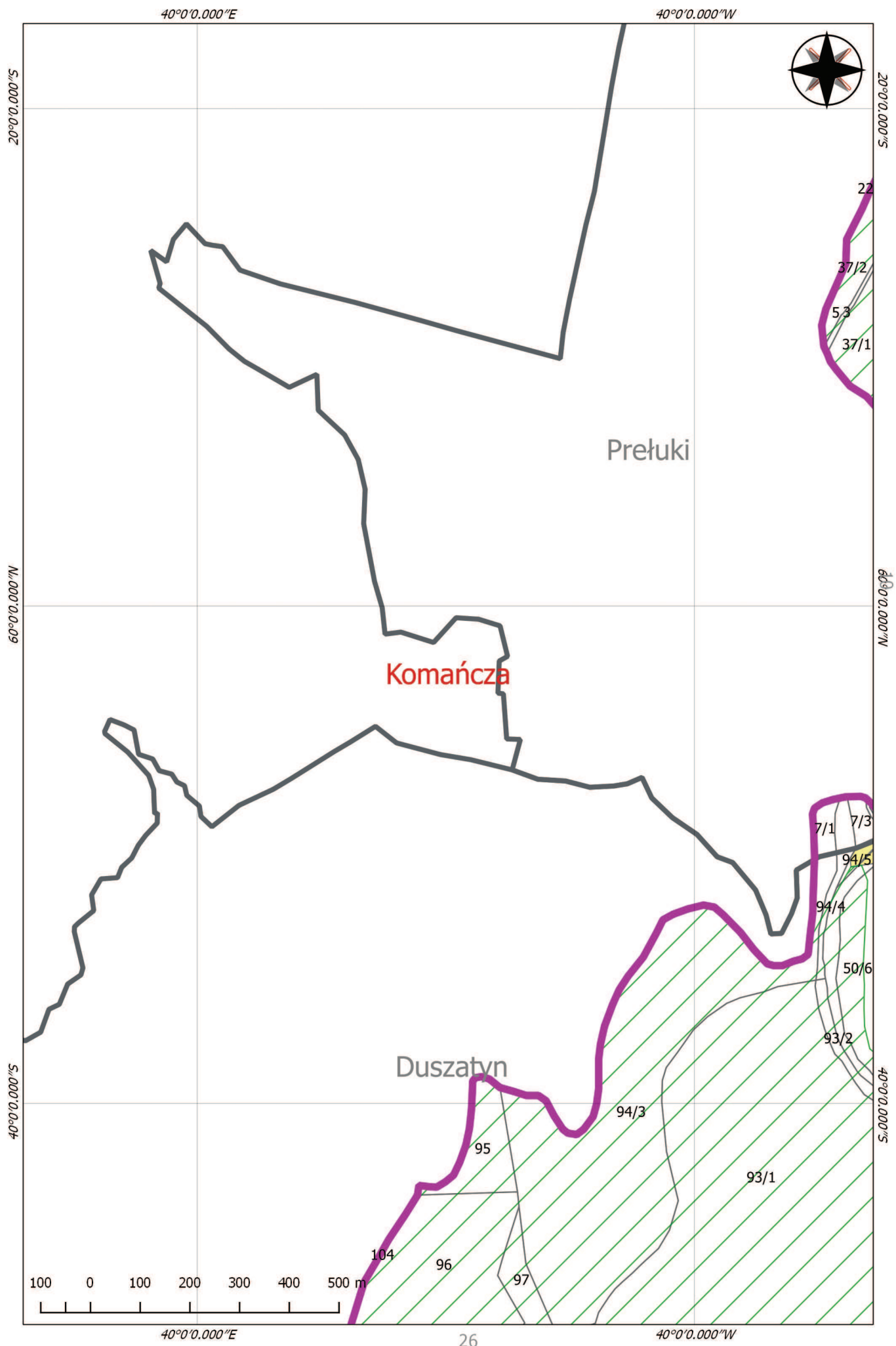


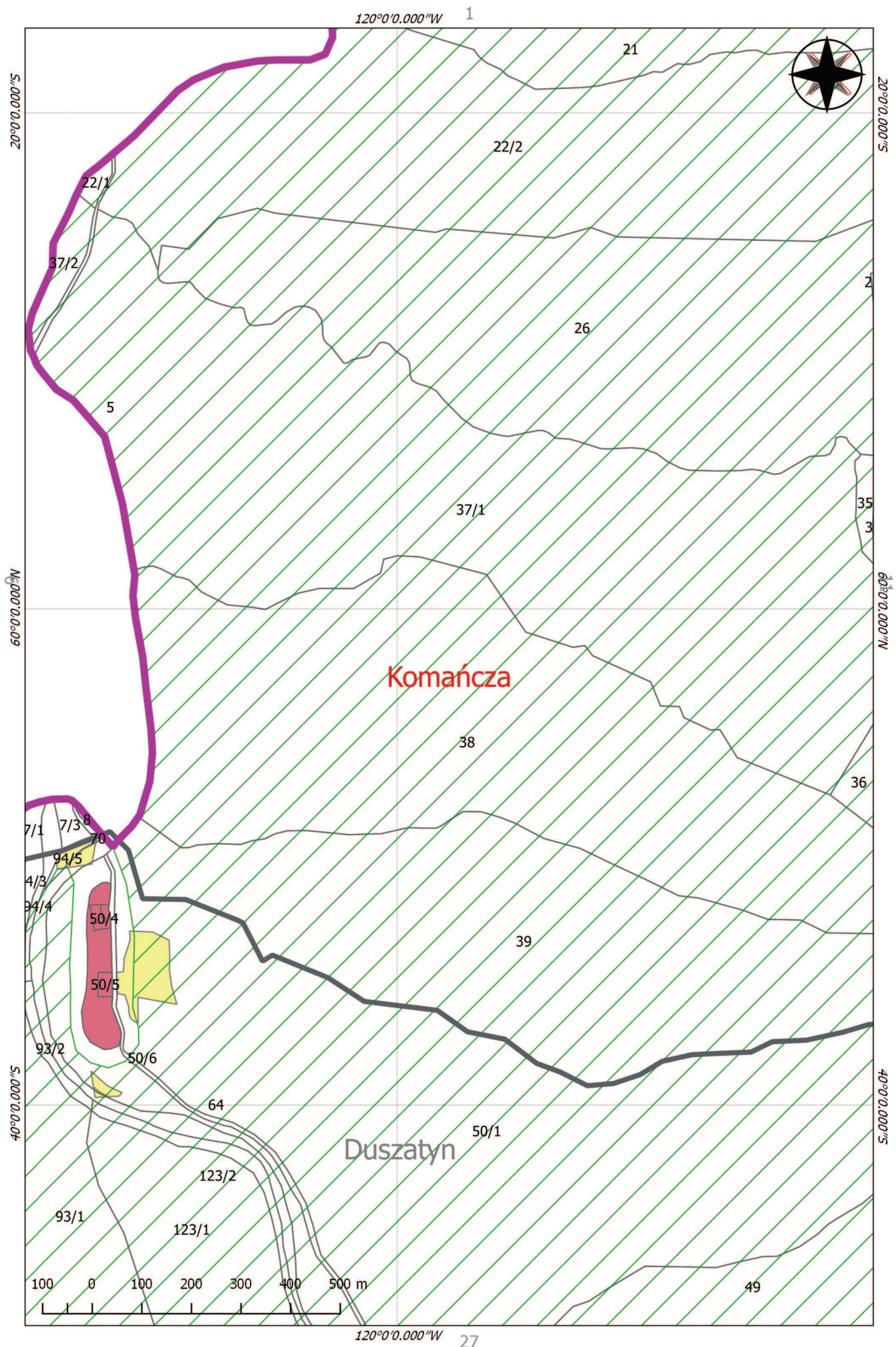
40°0'0.000"W

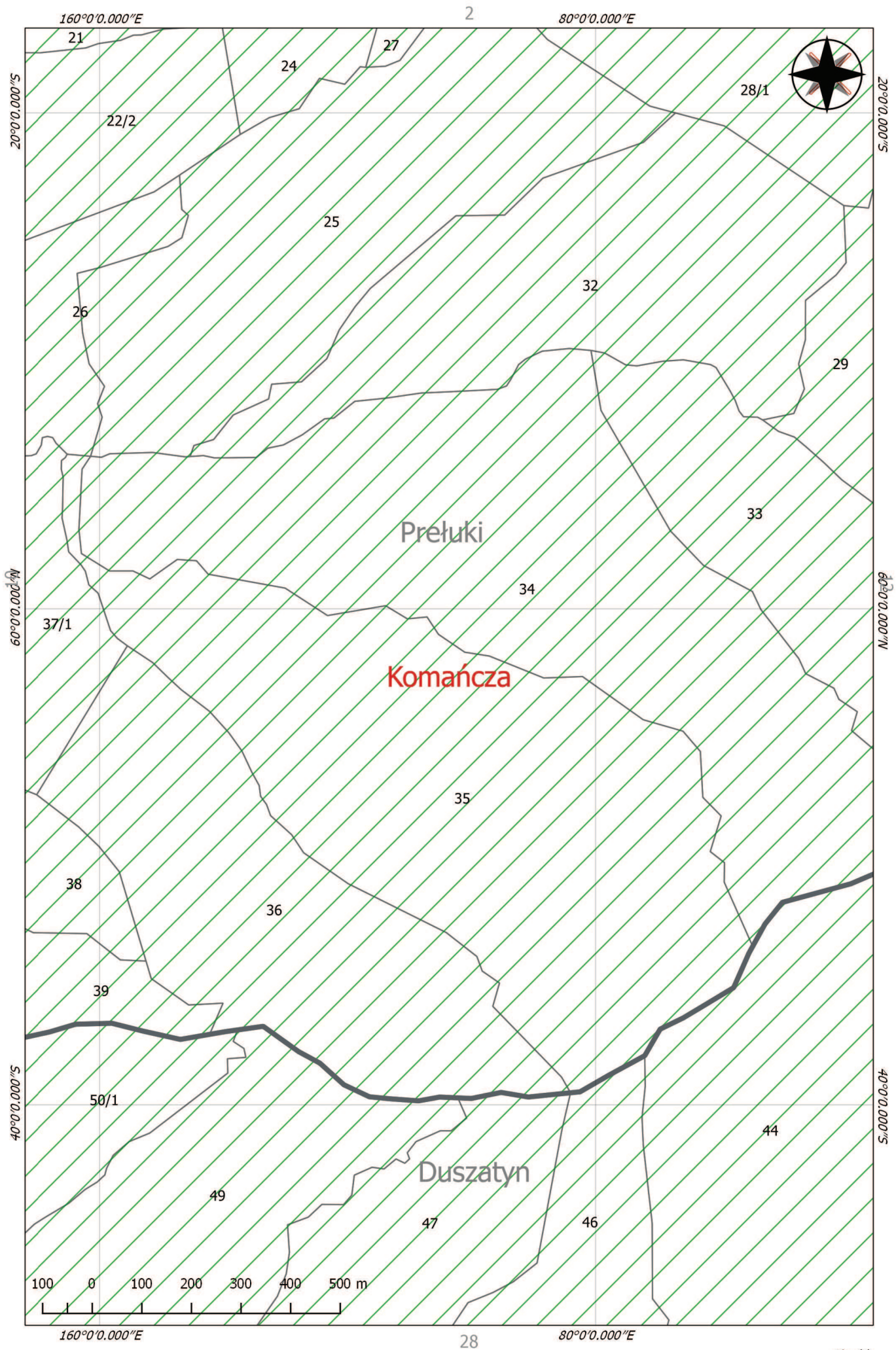


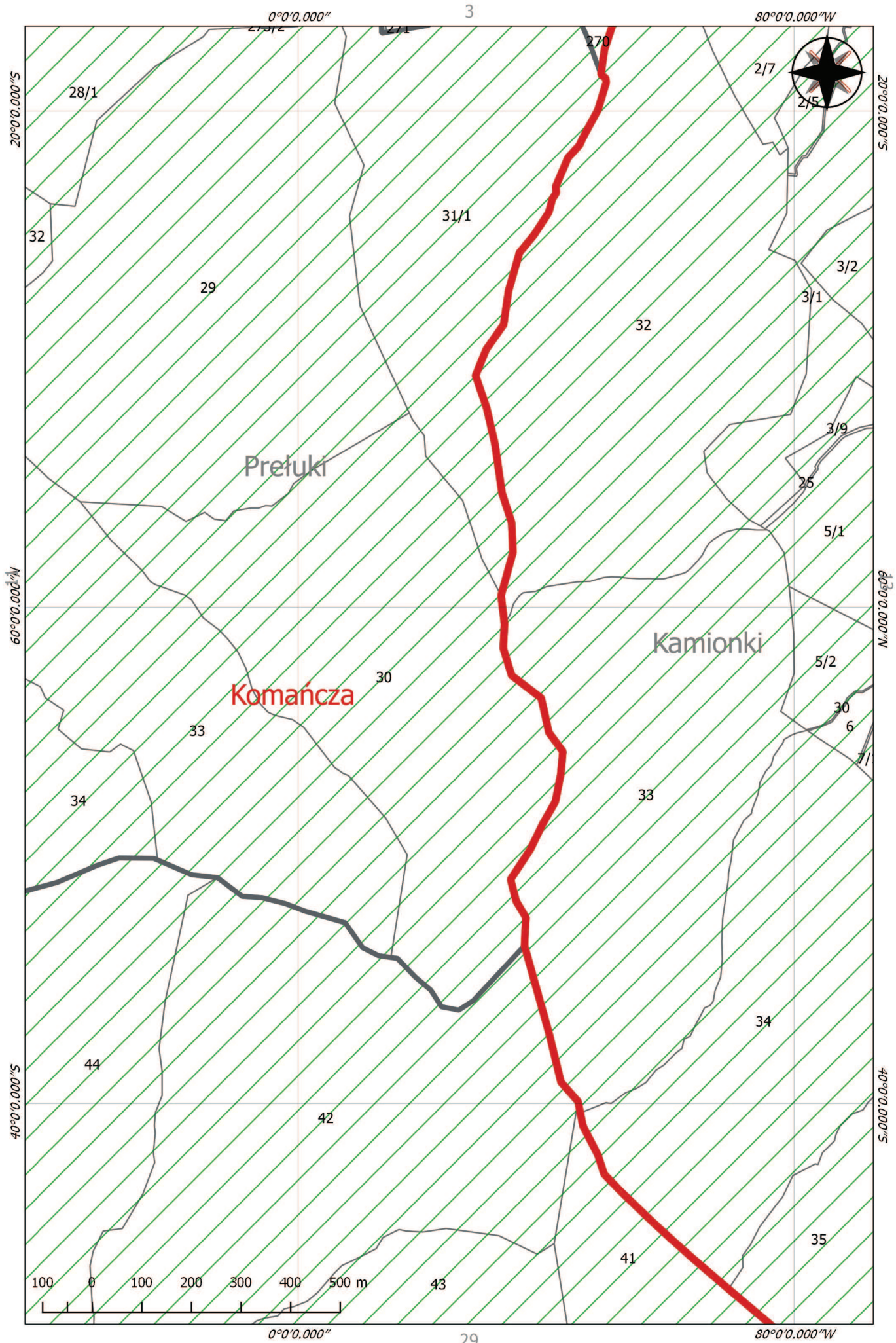


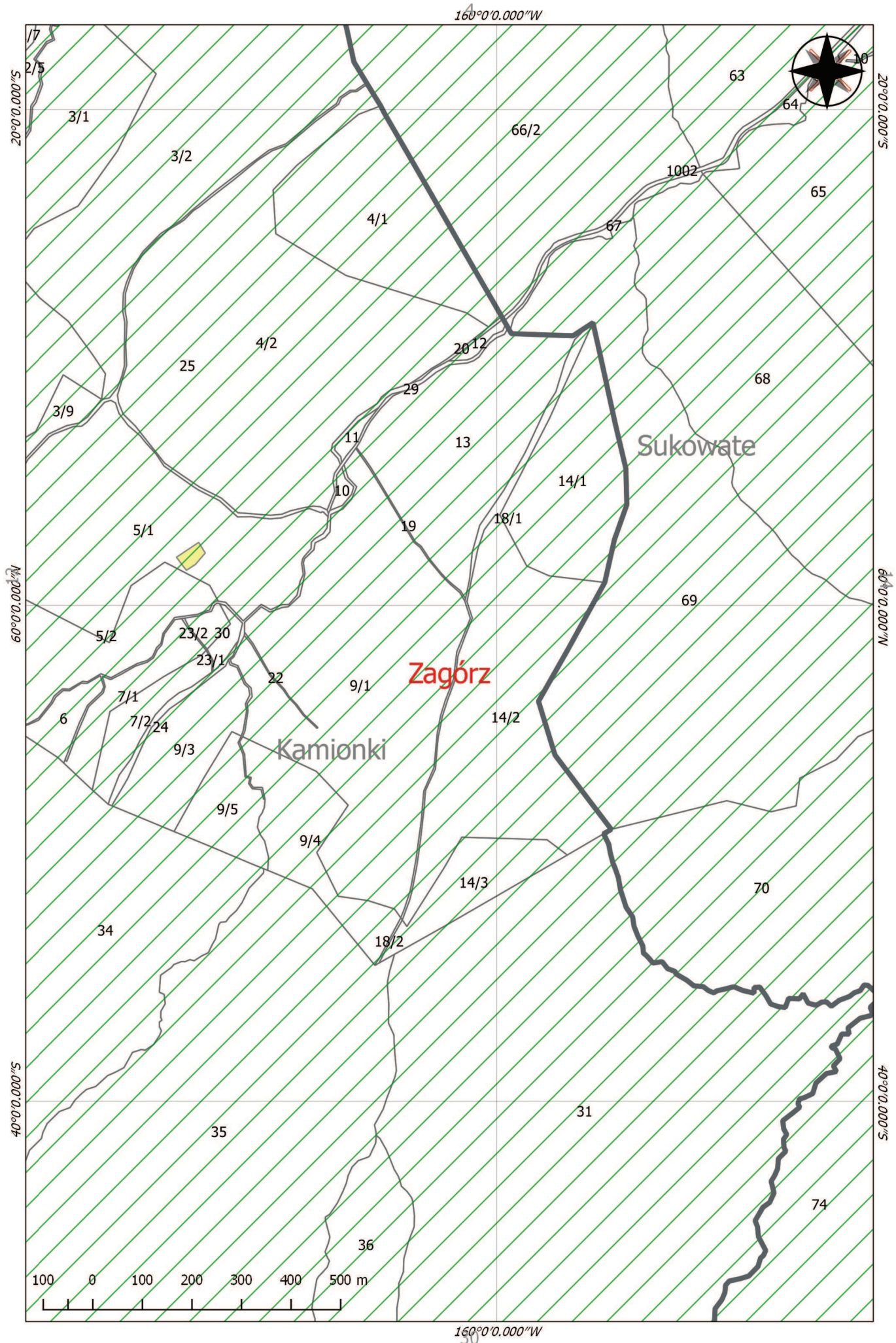


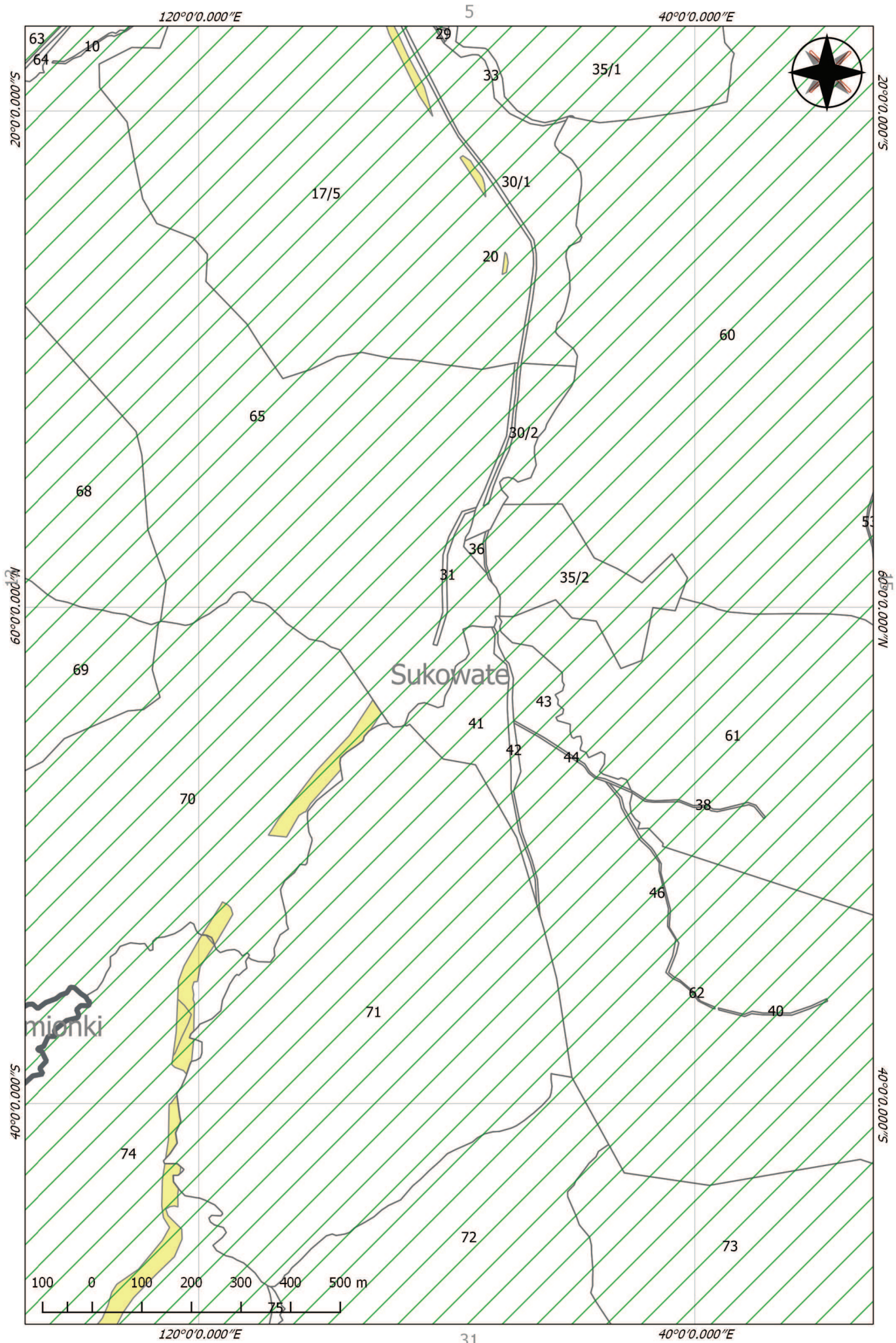


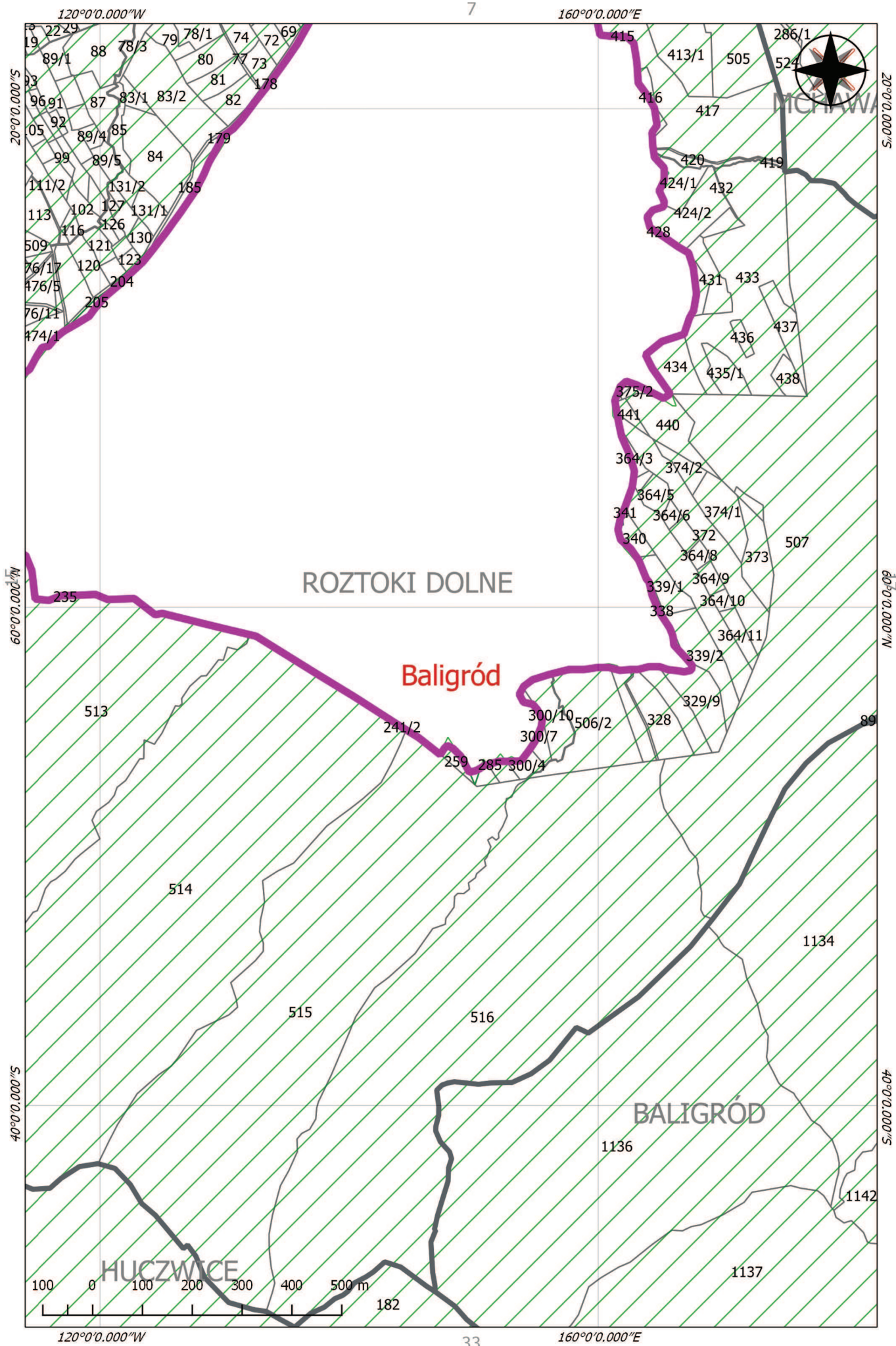








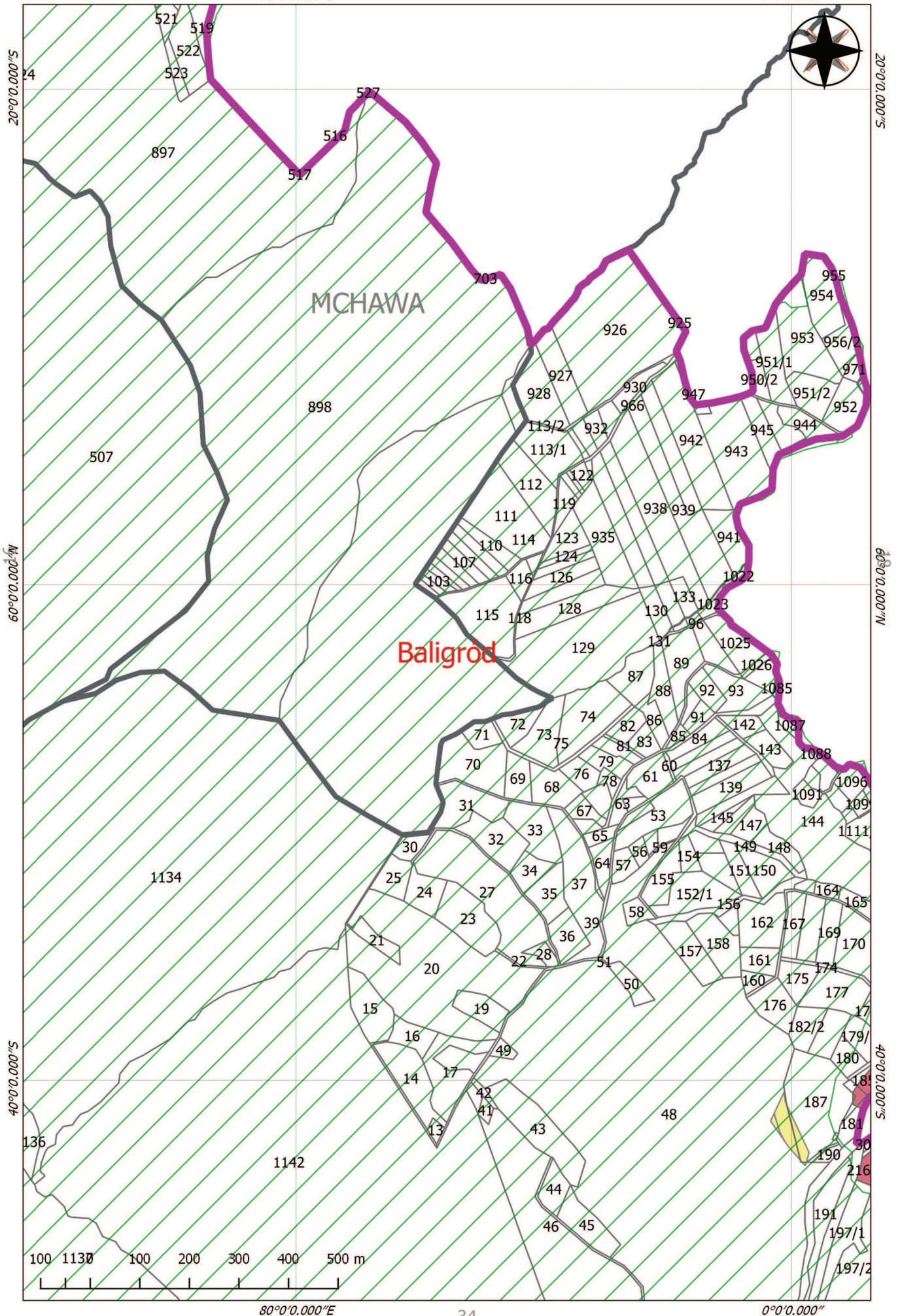




80°0'0.000"E

8

0°0'0.000"

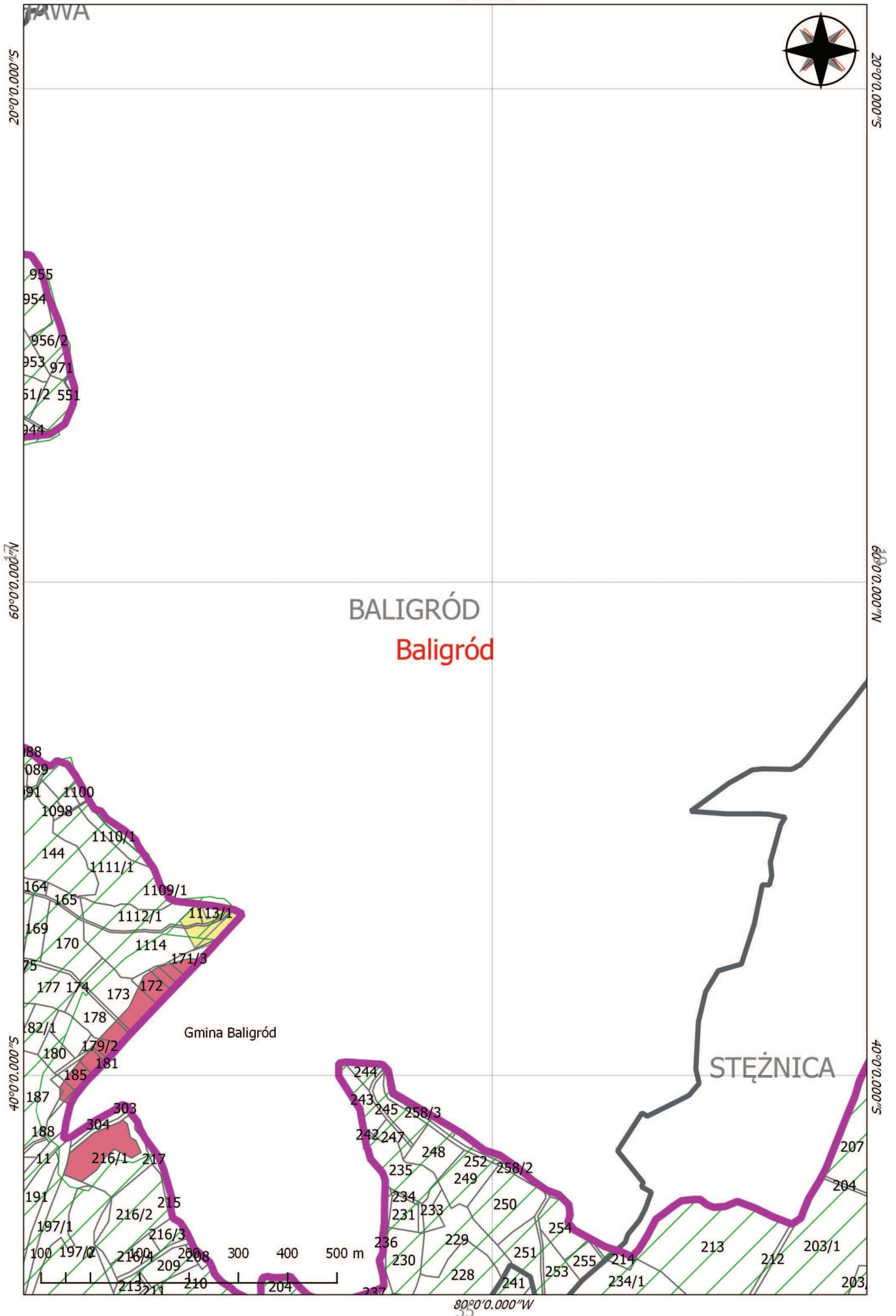


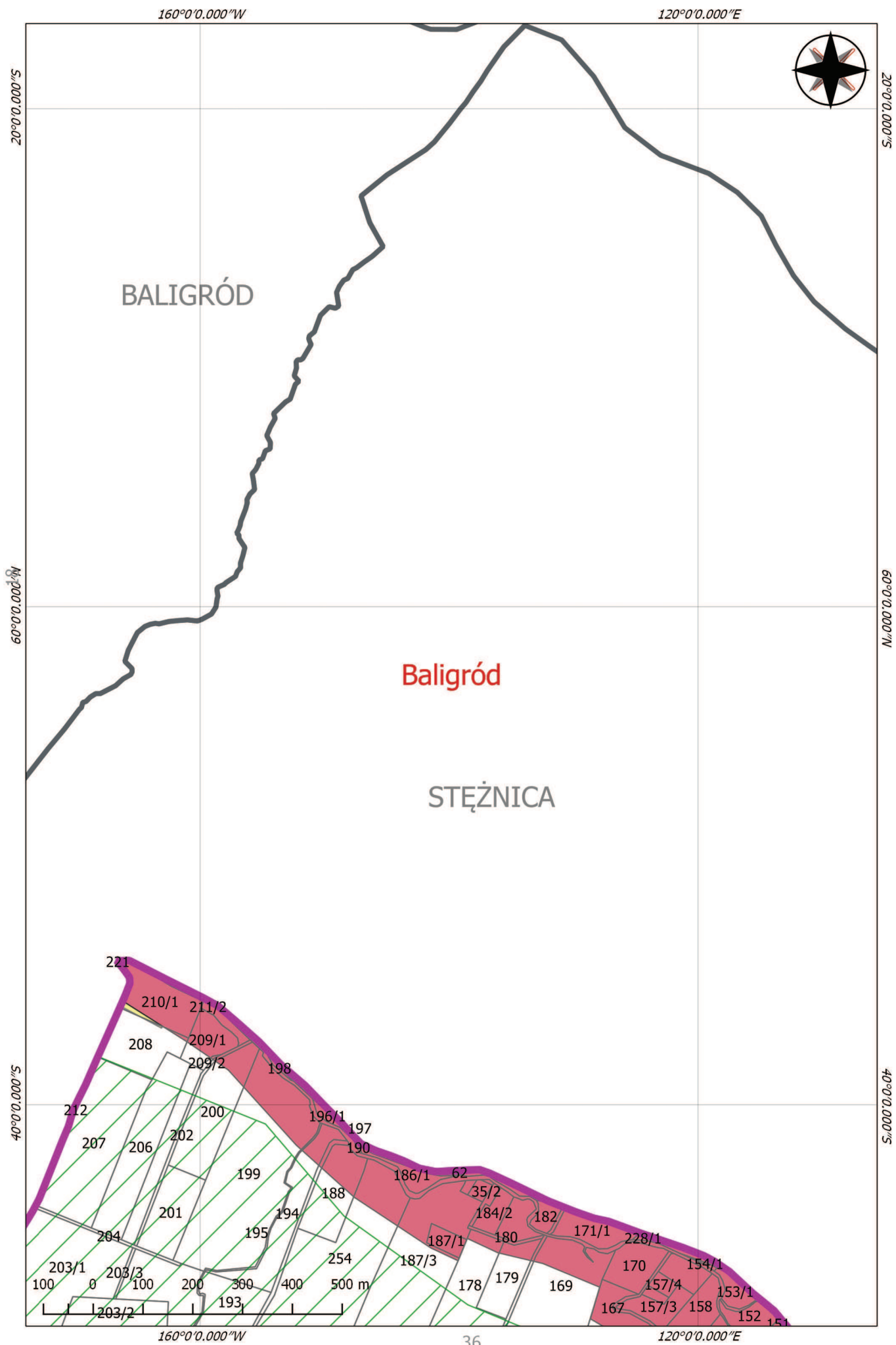
80°0'0.000"E

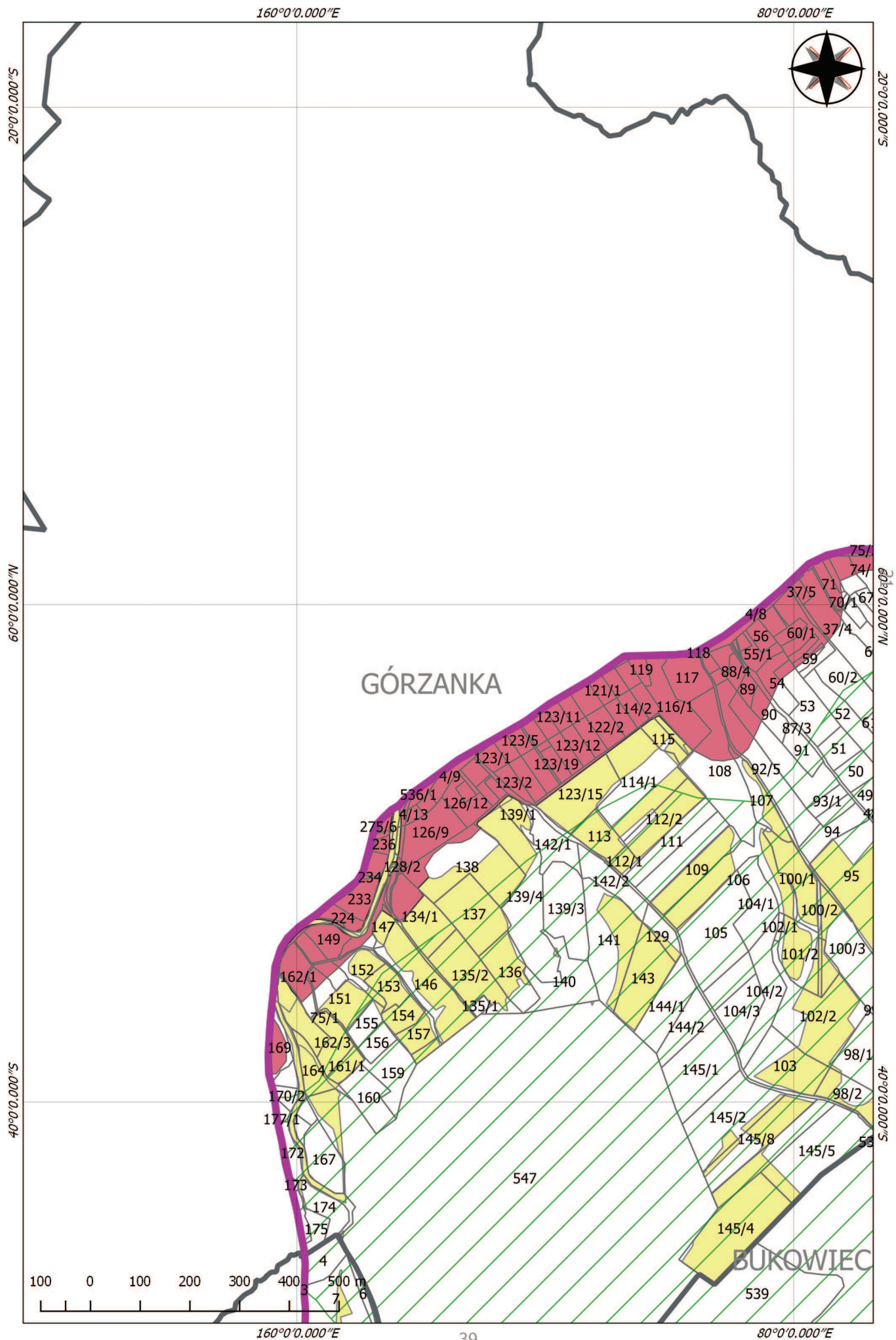
34

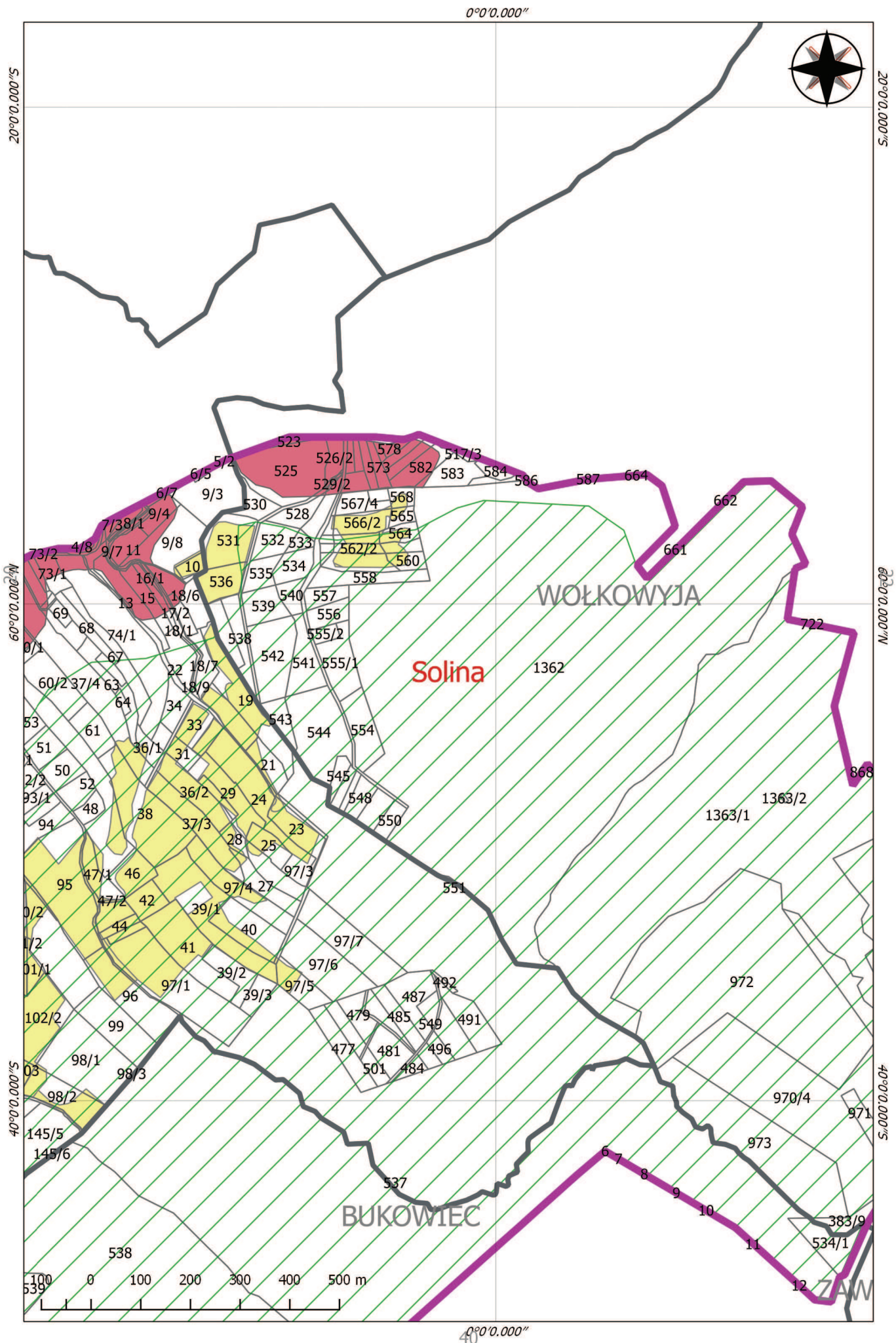
0°0'0.000"

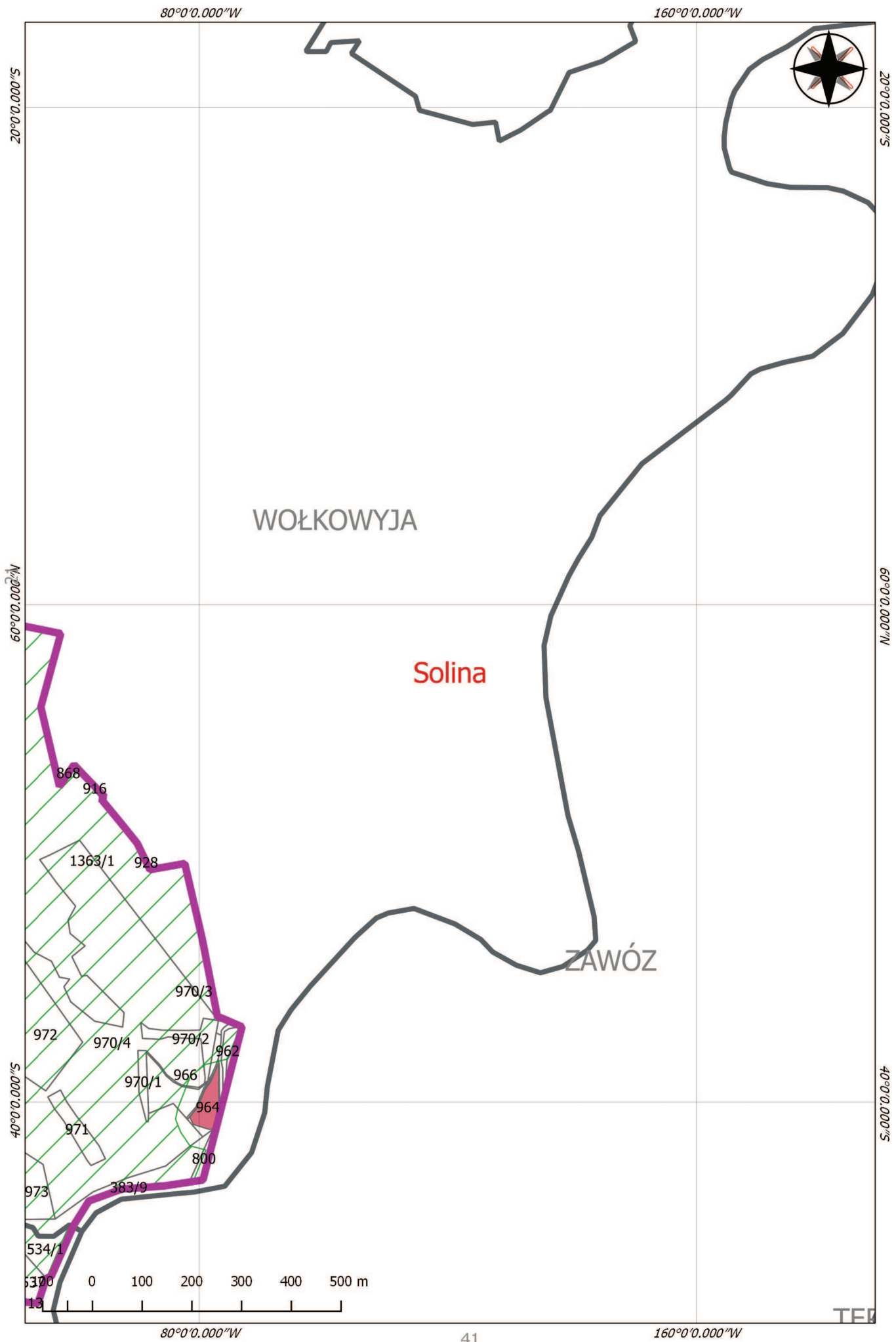
str. 17

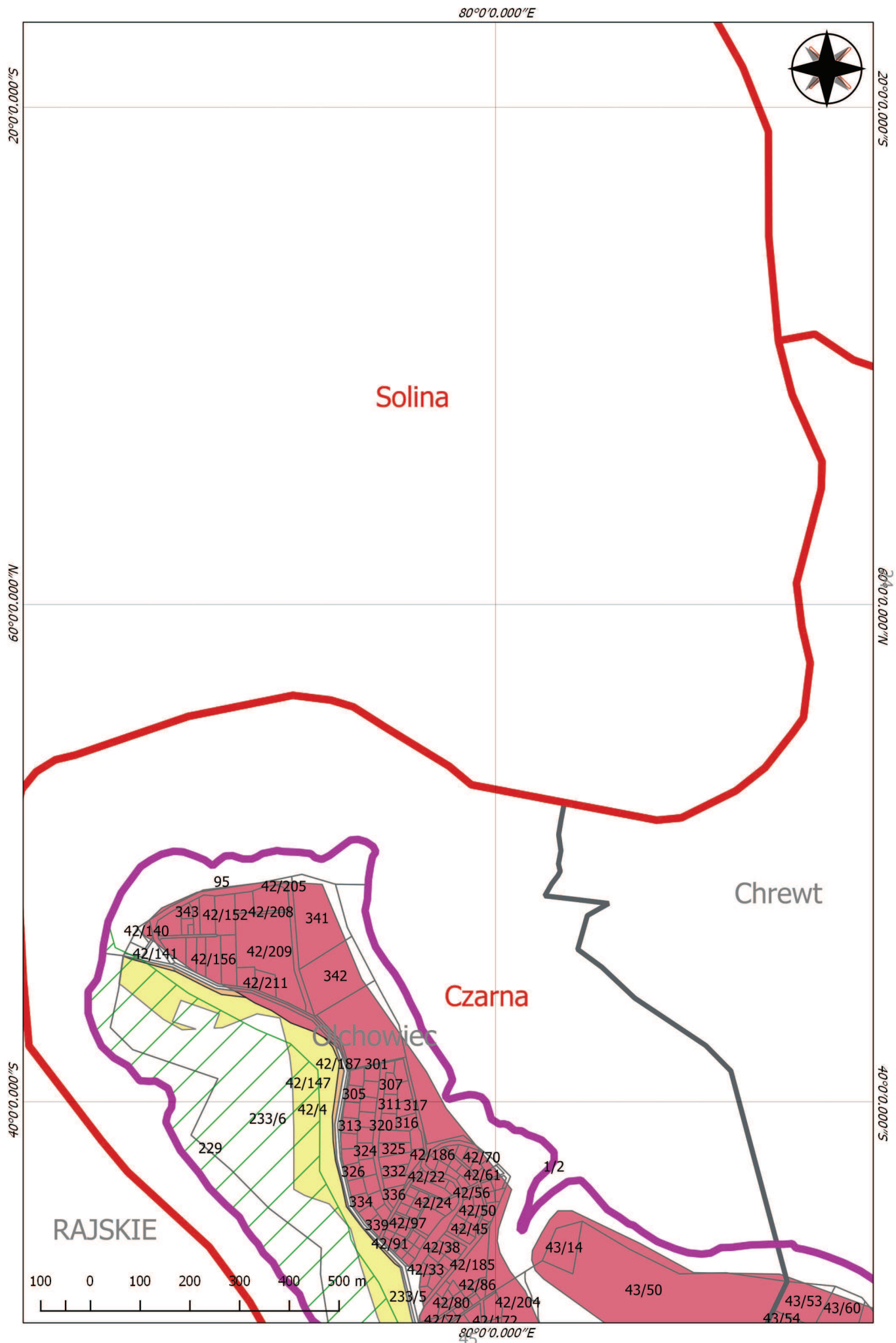


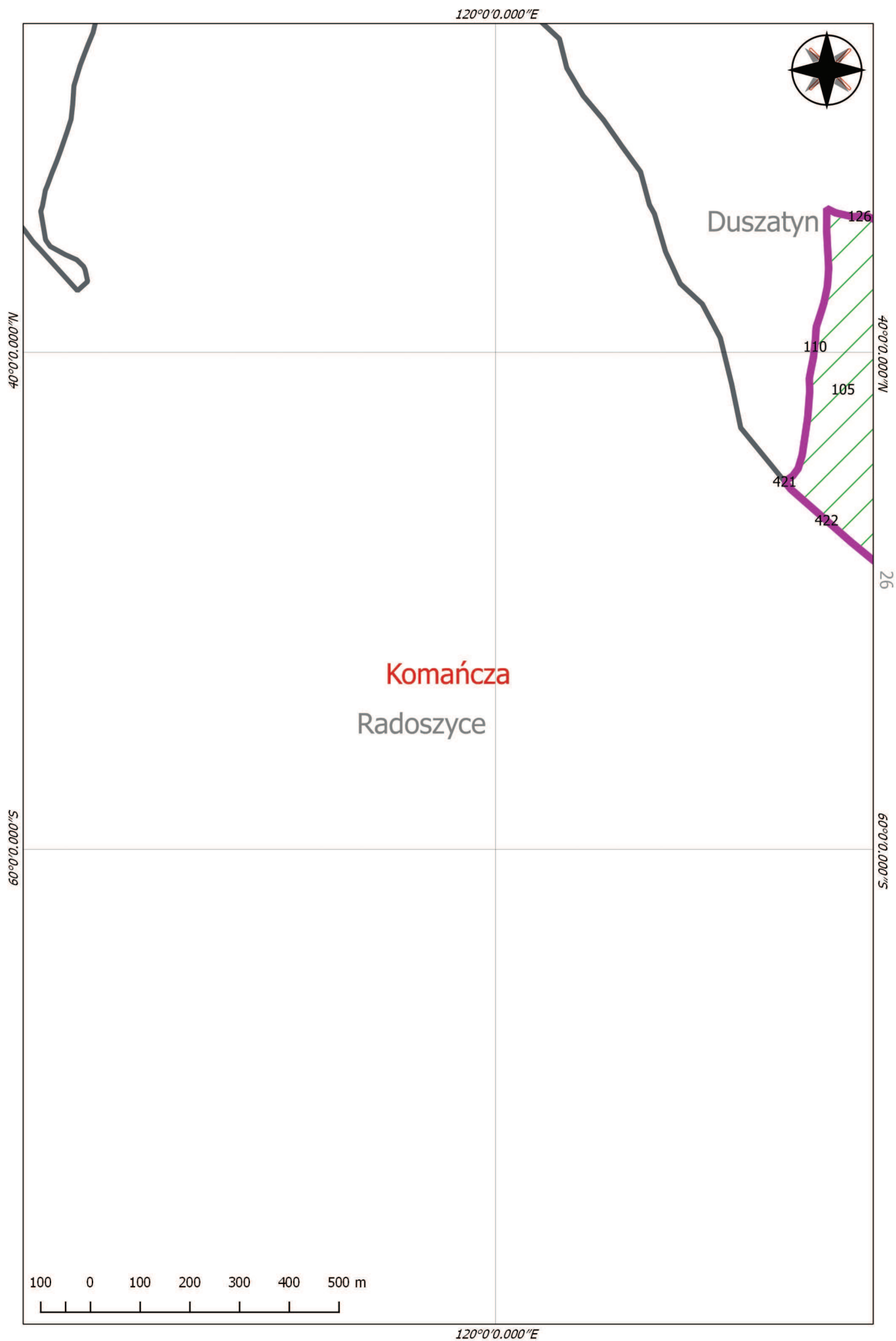


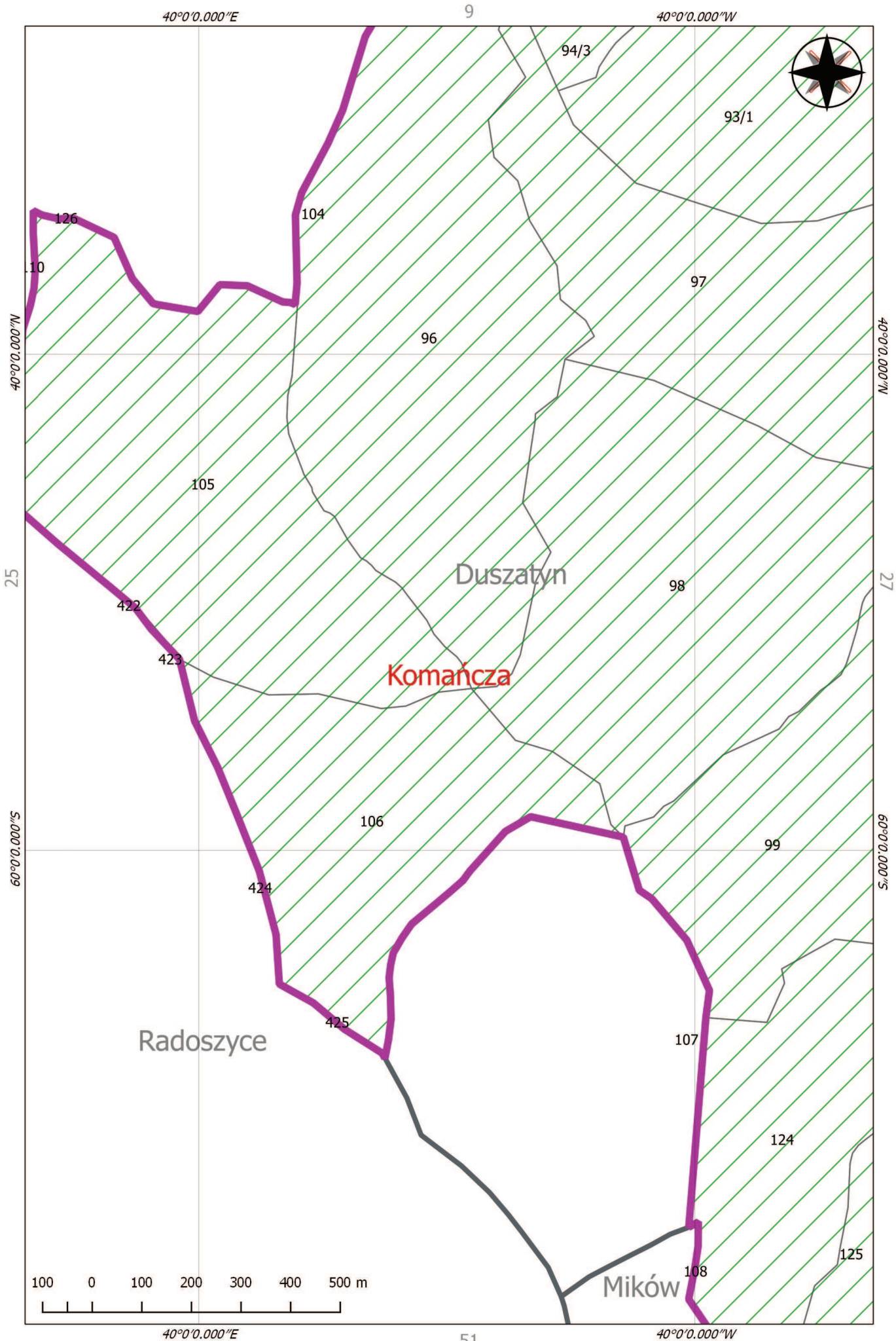


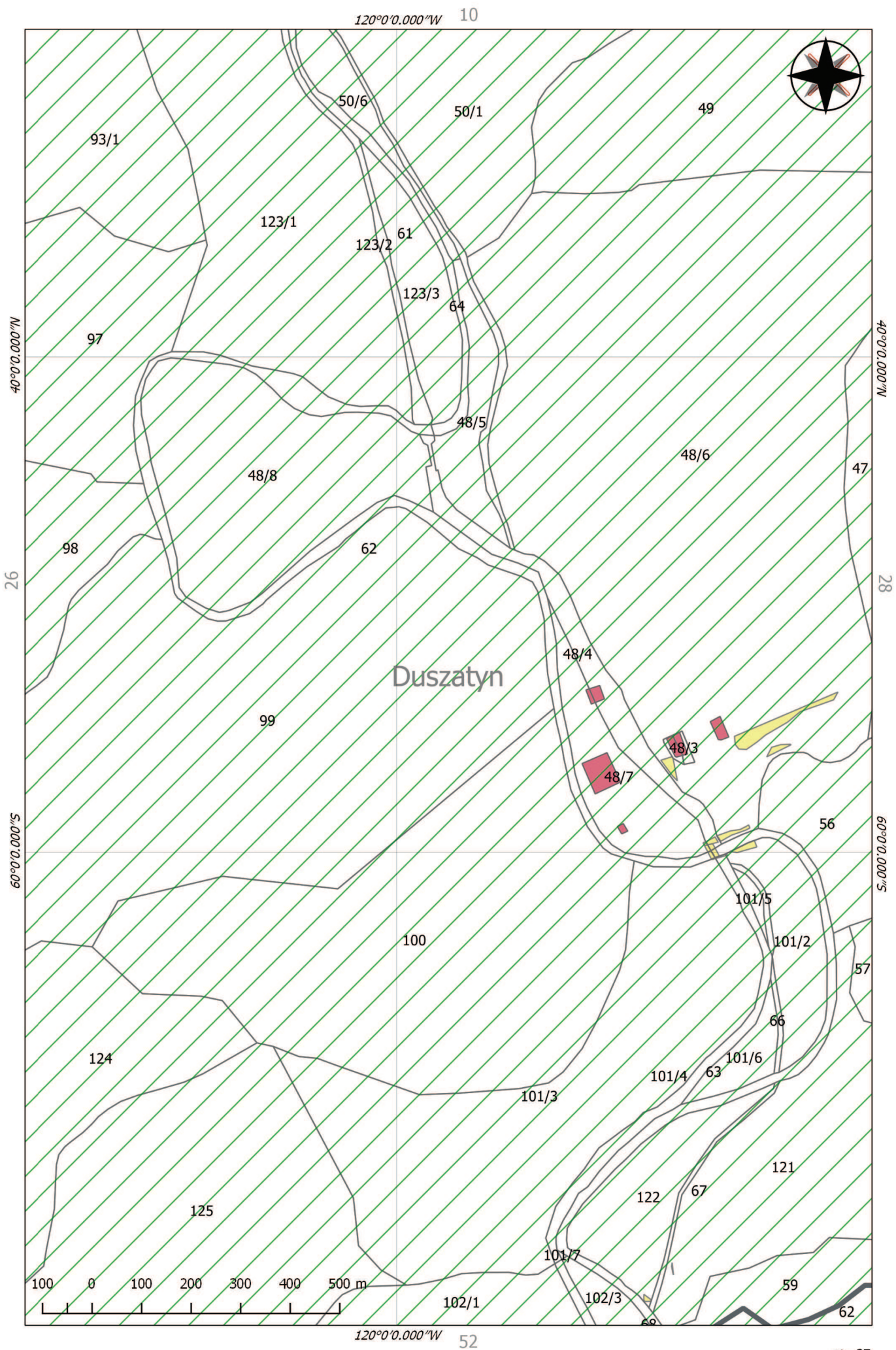


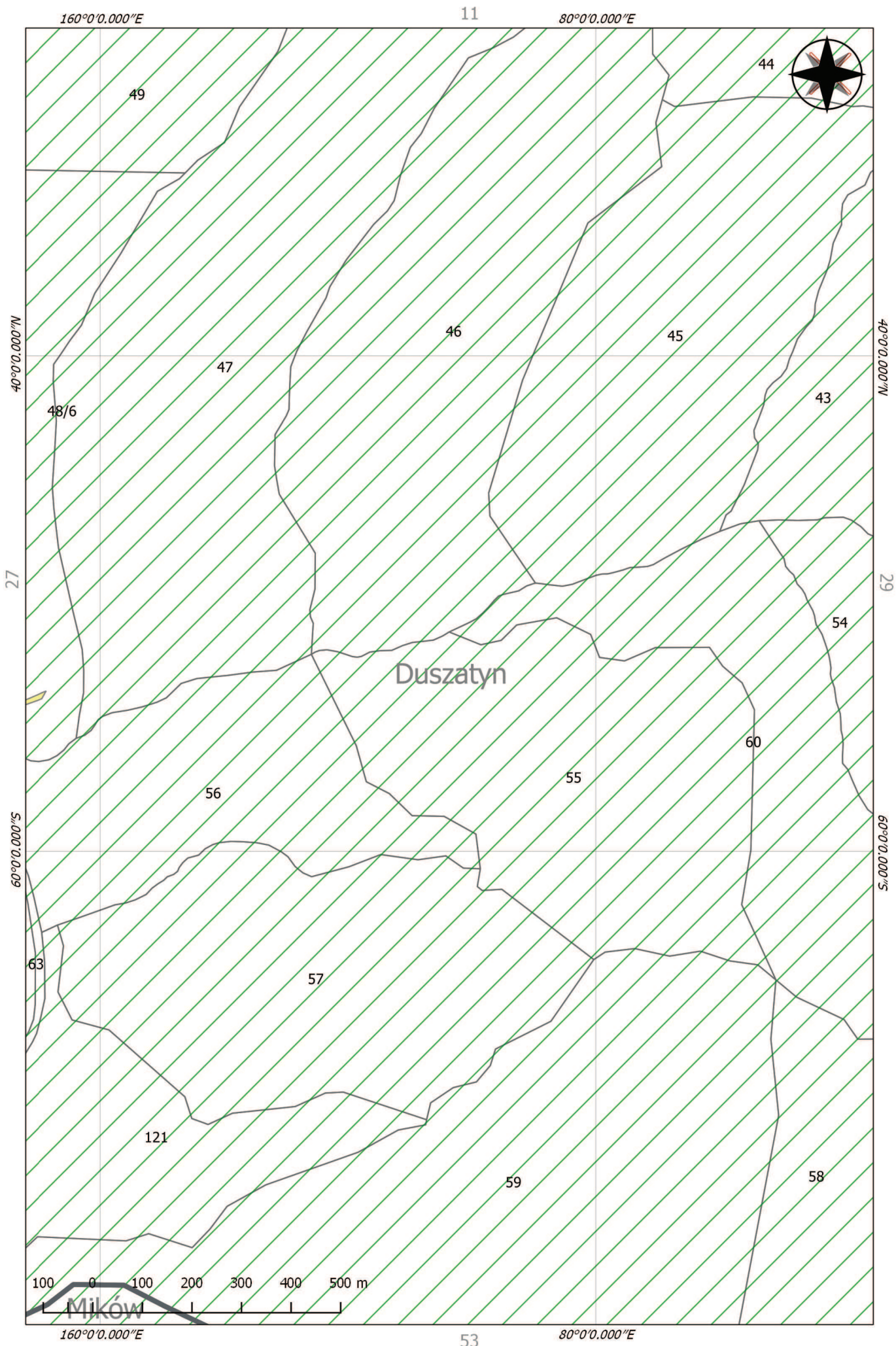


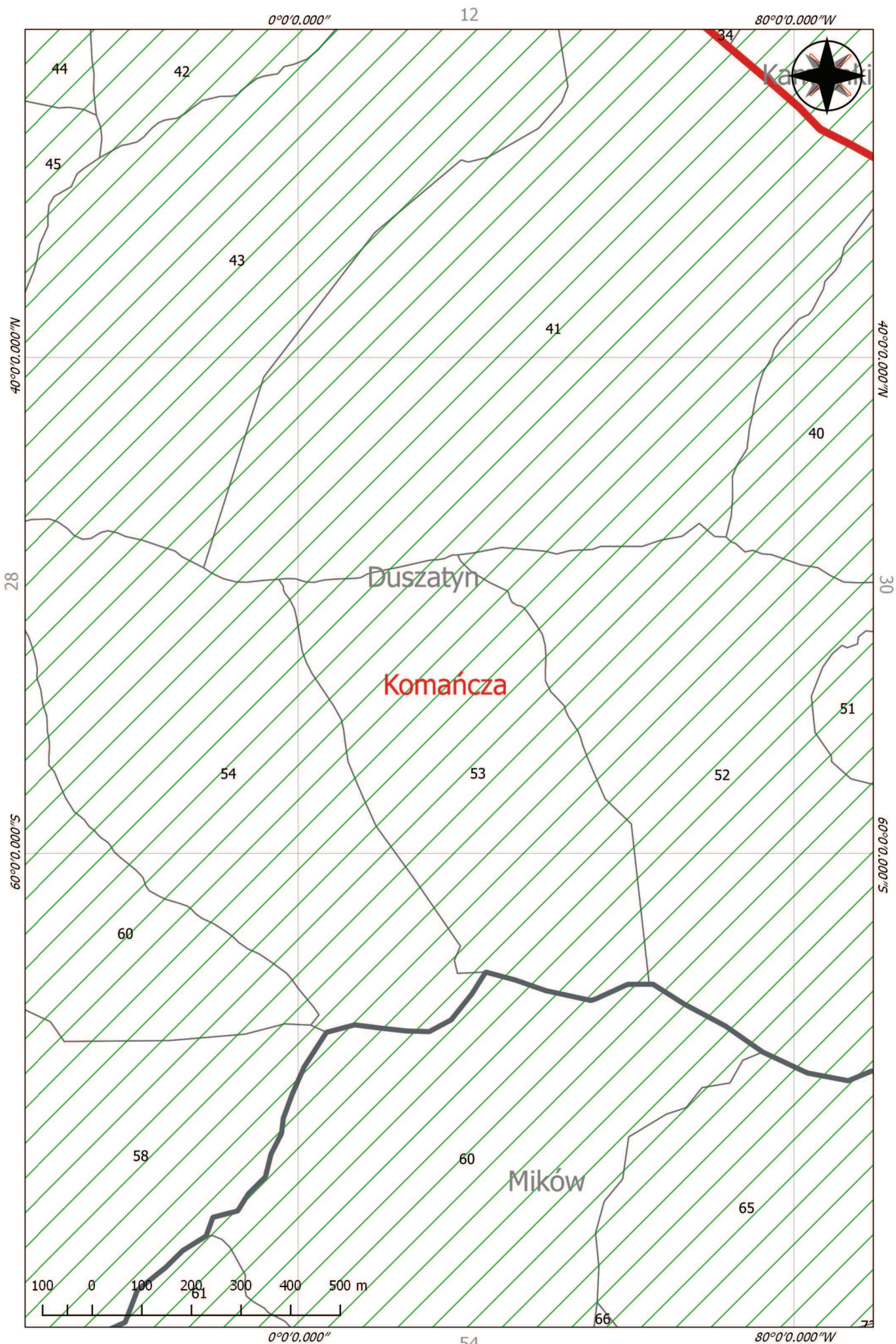


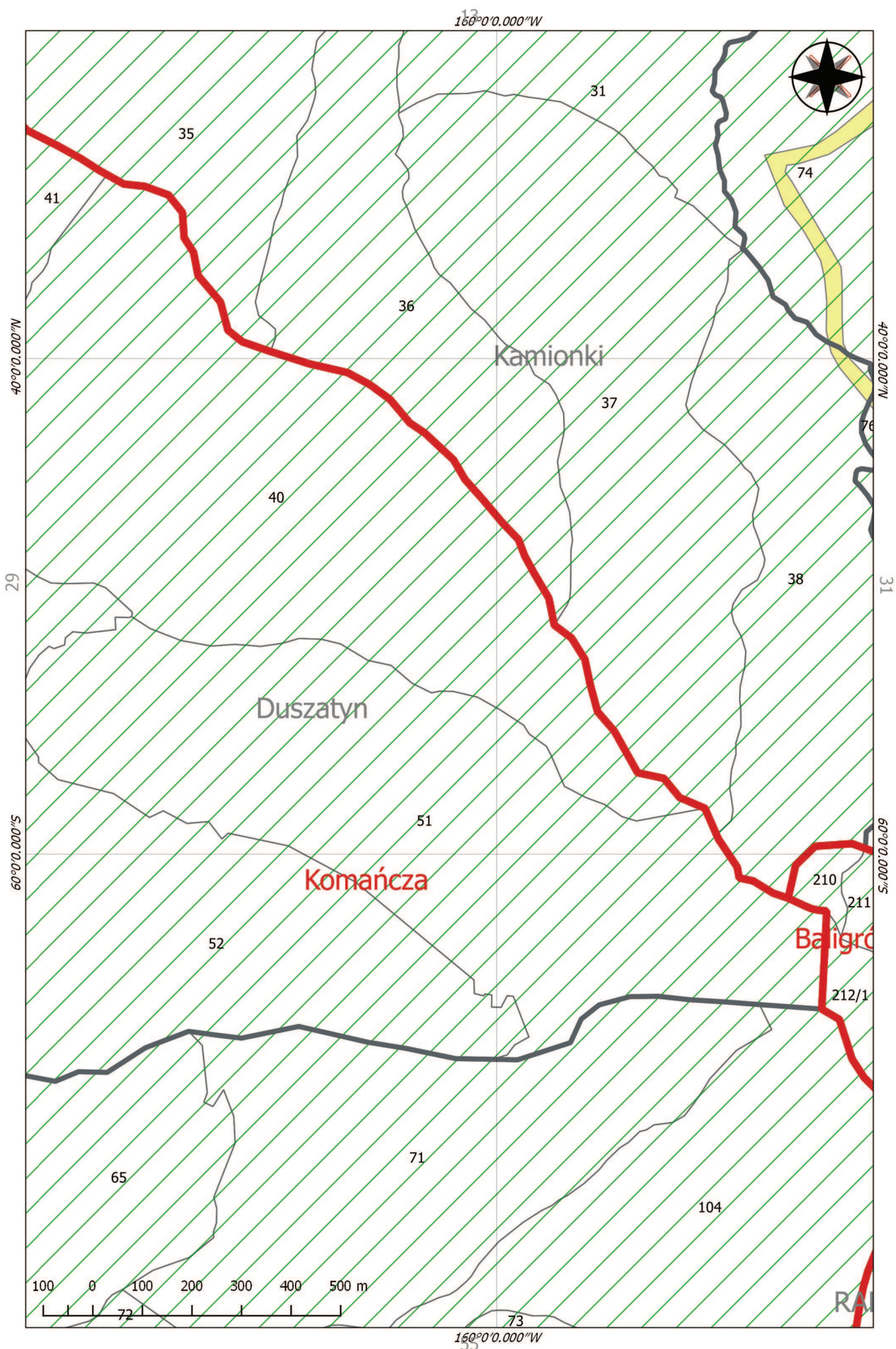


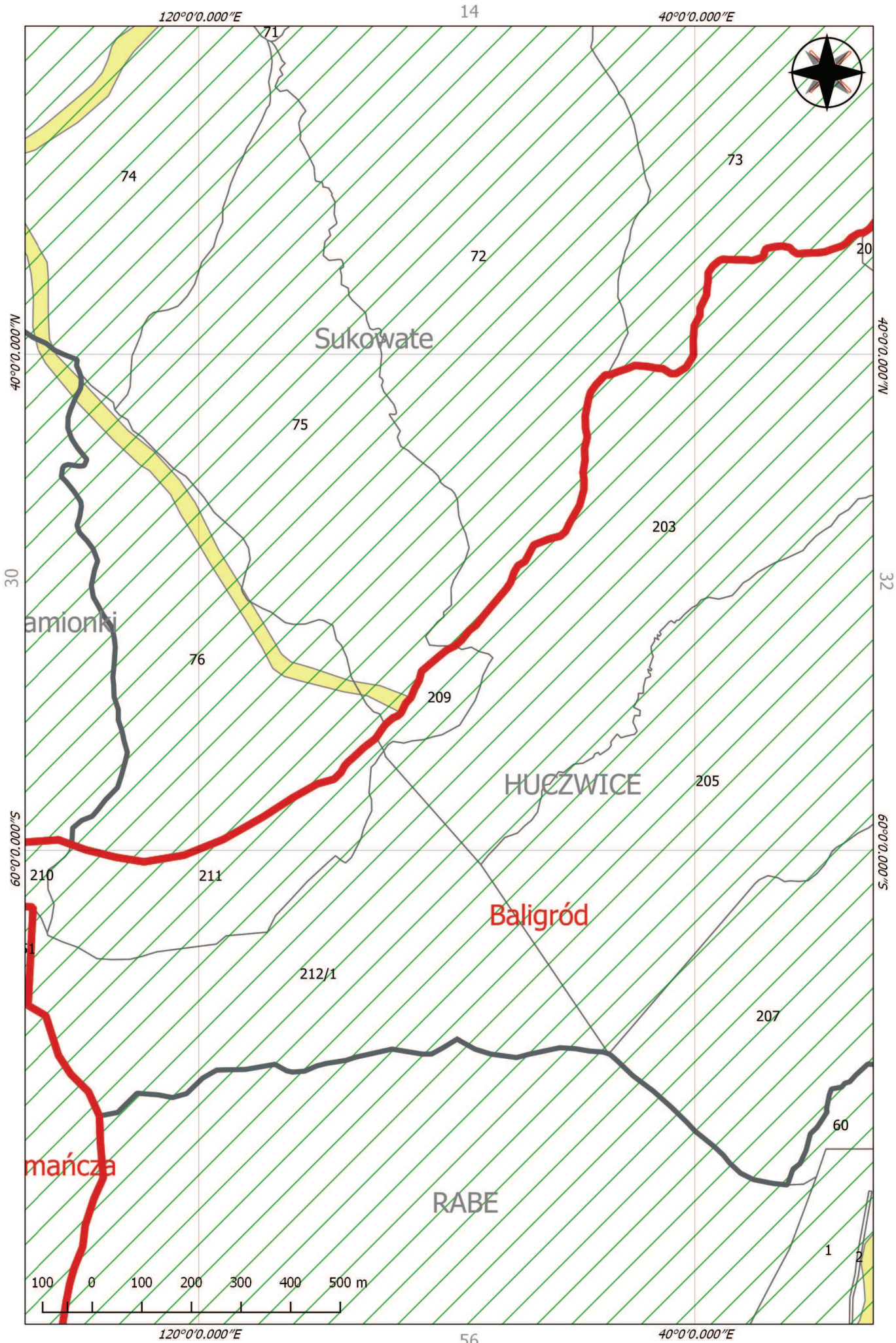


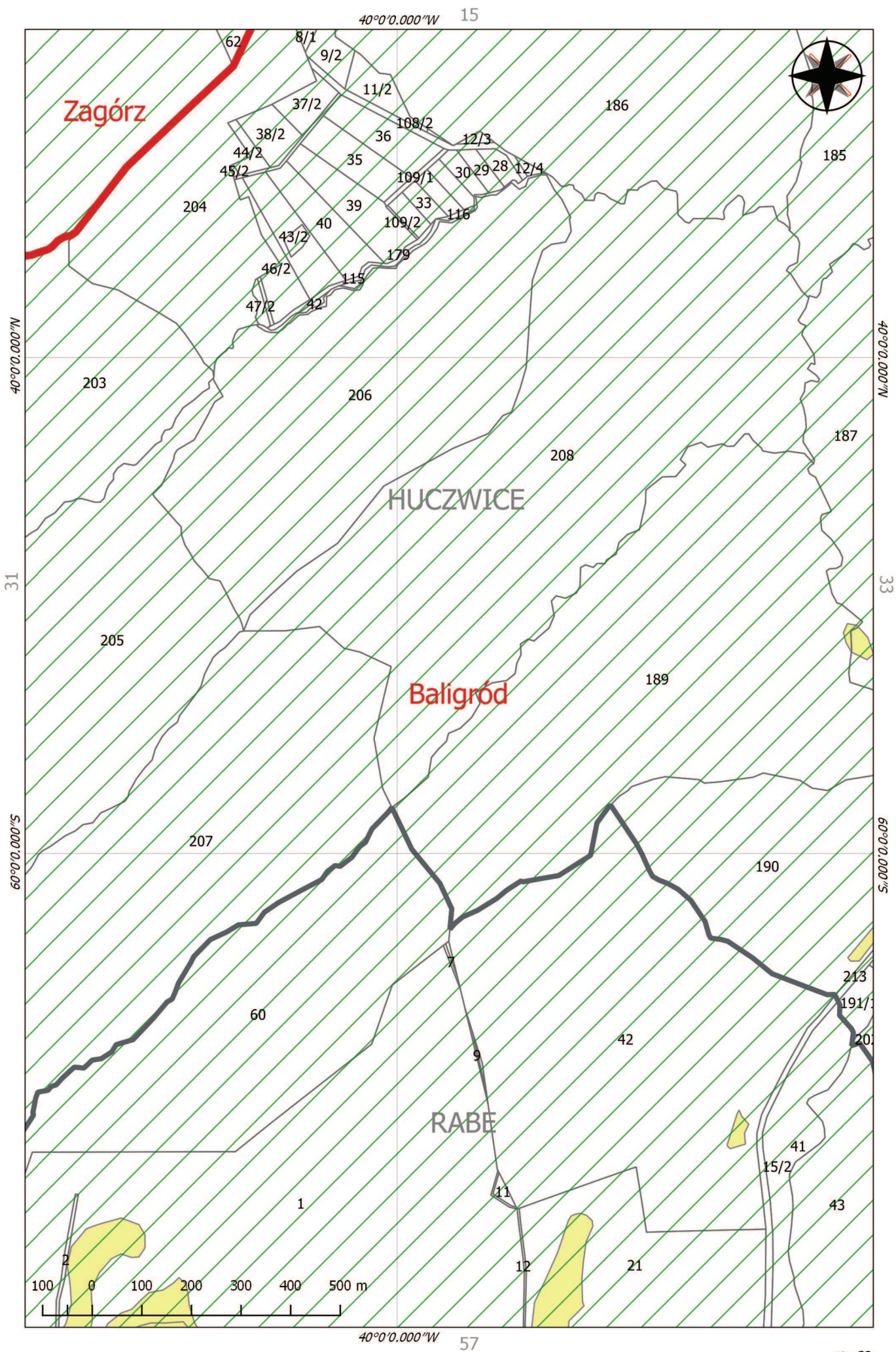


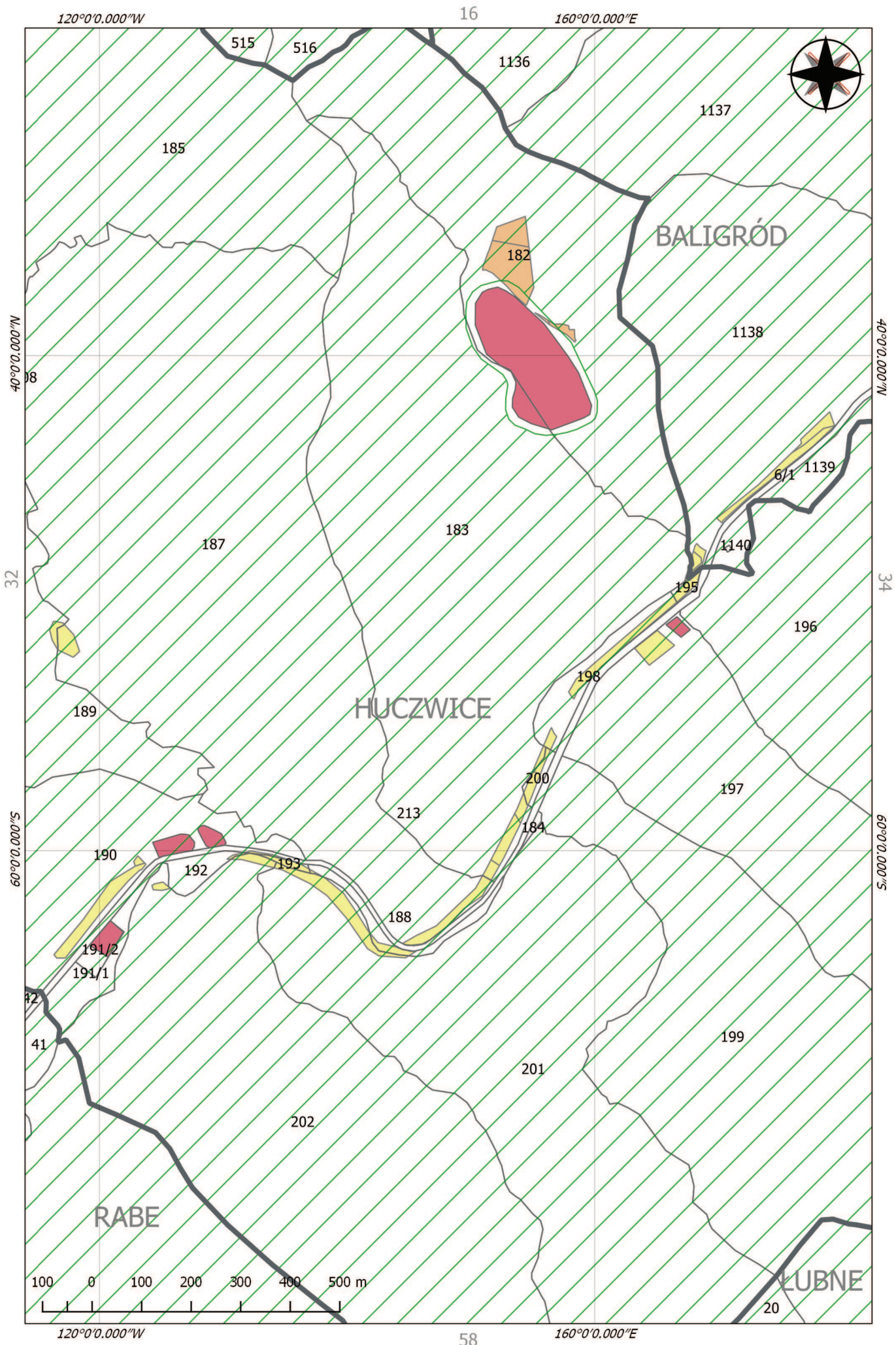


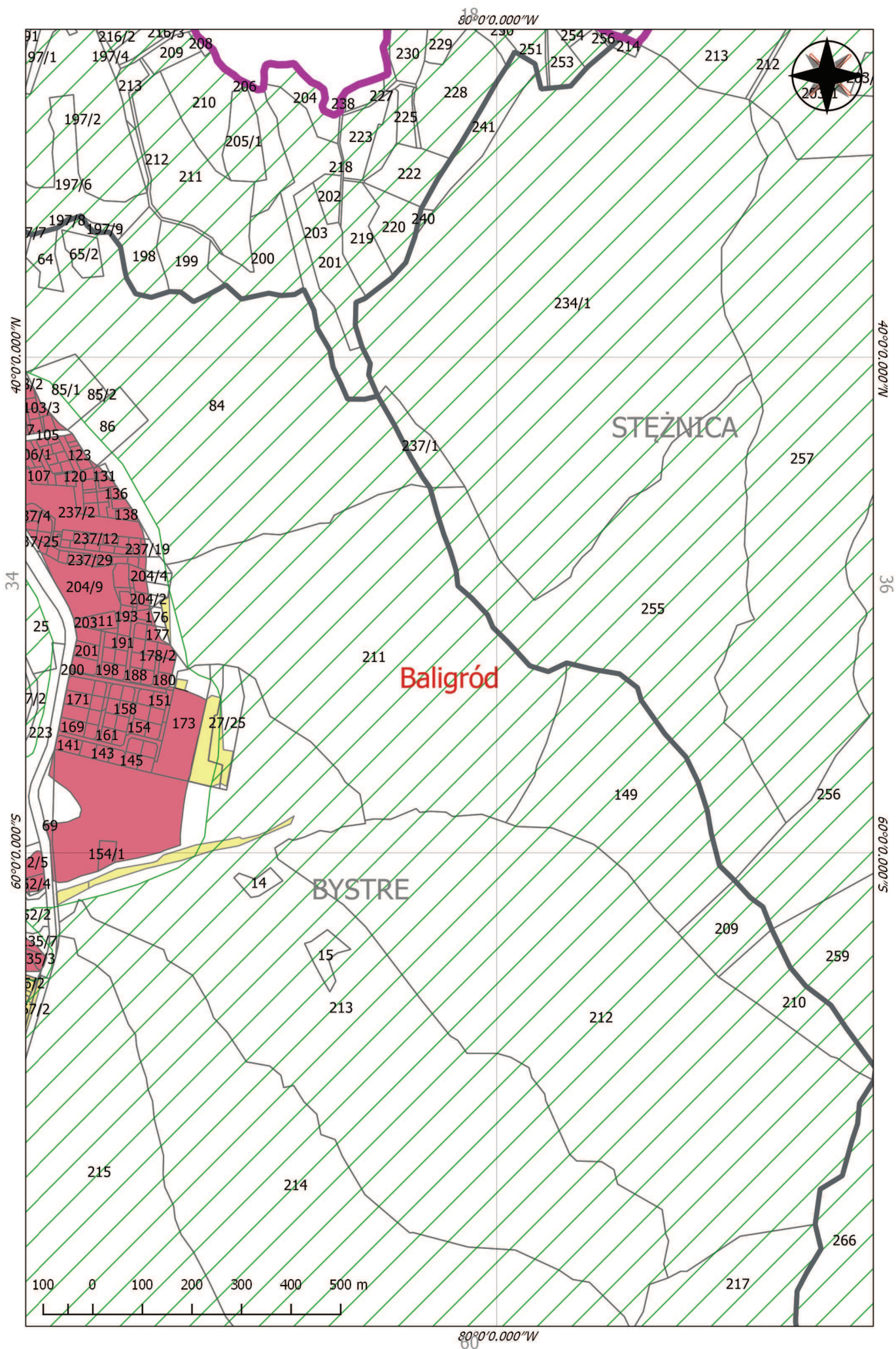


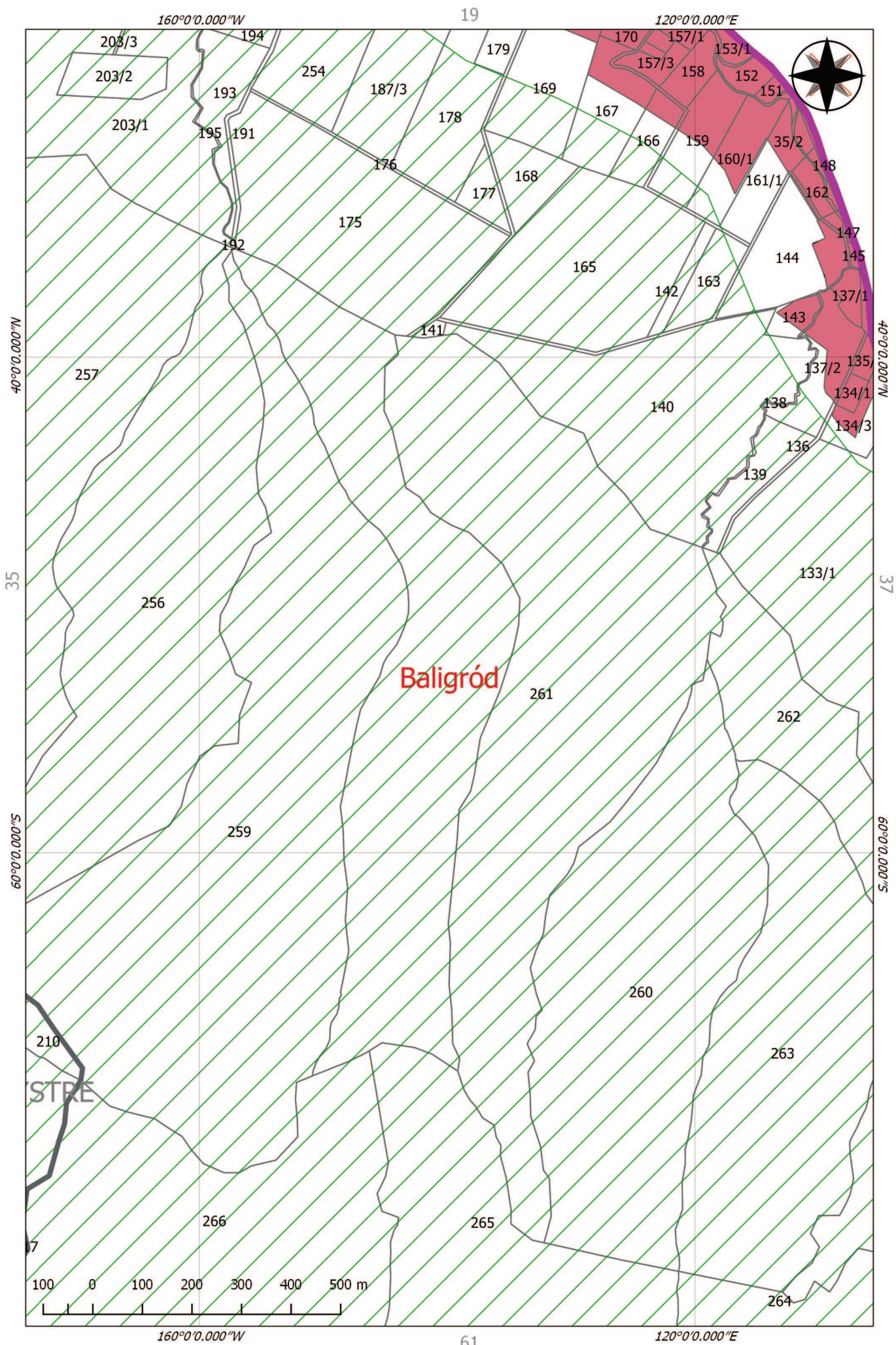




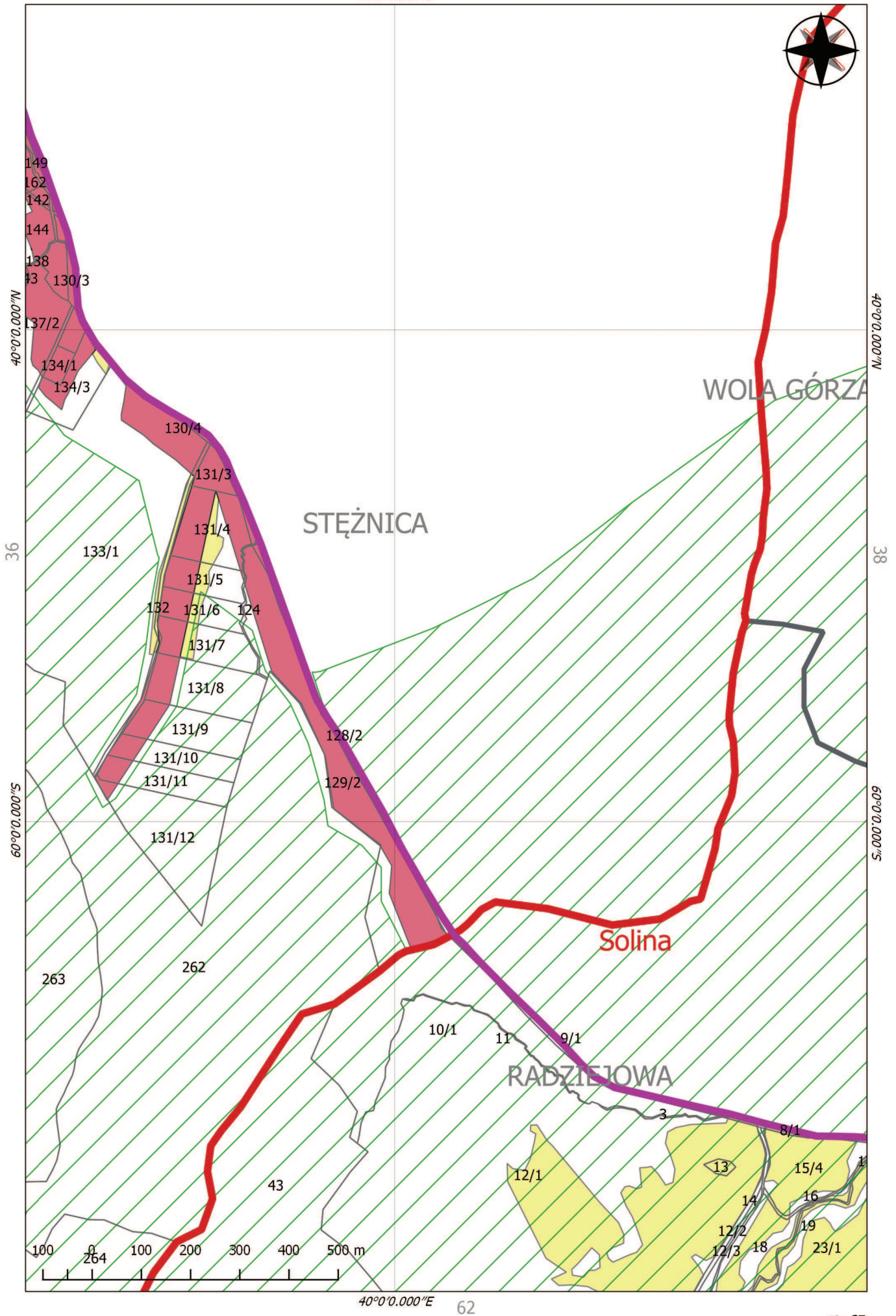






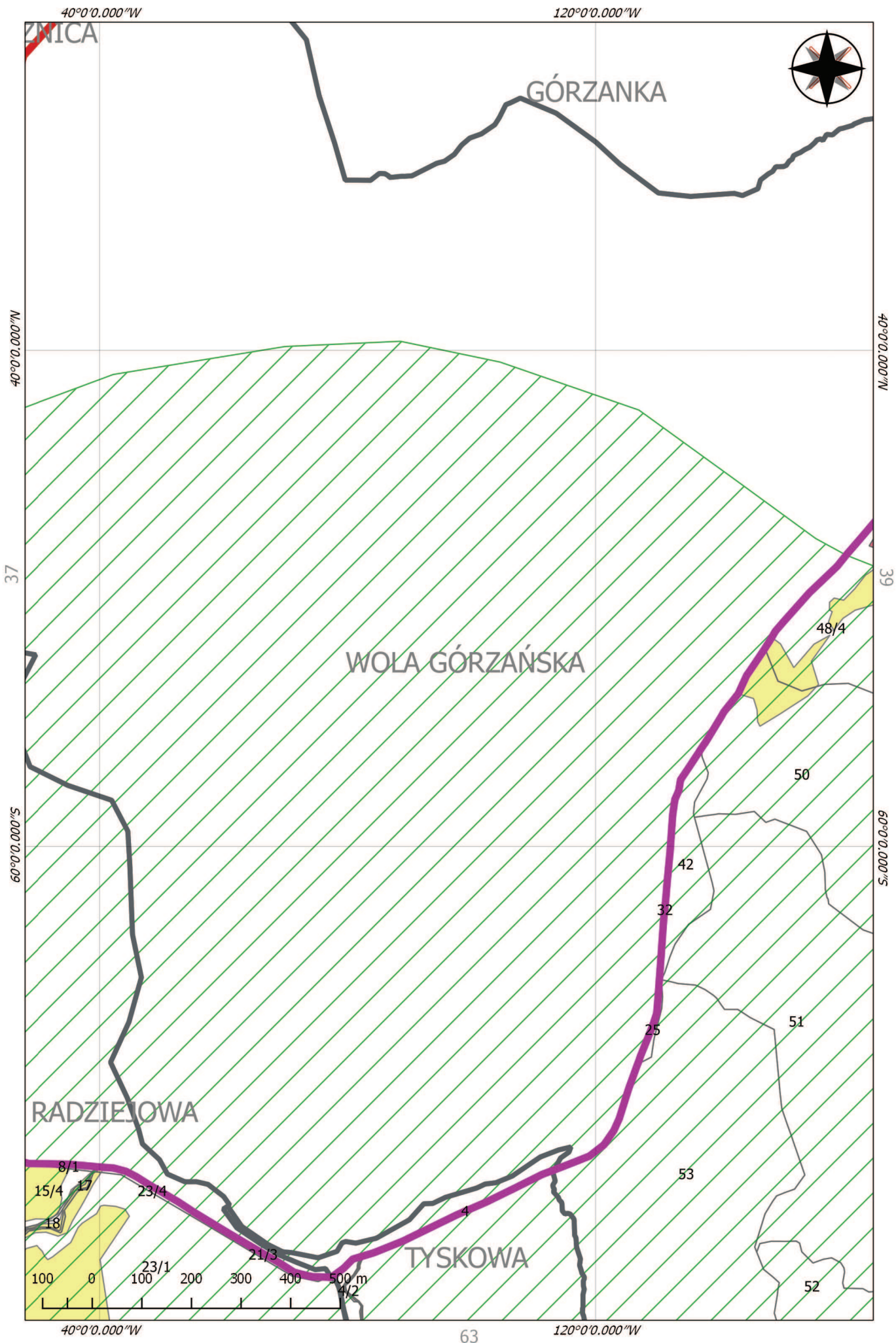


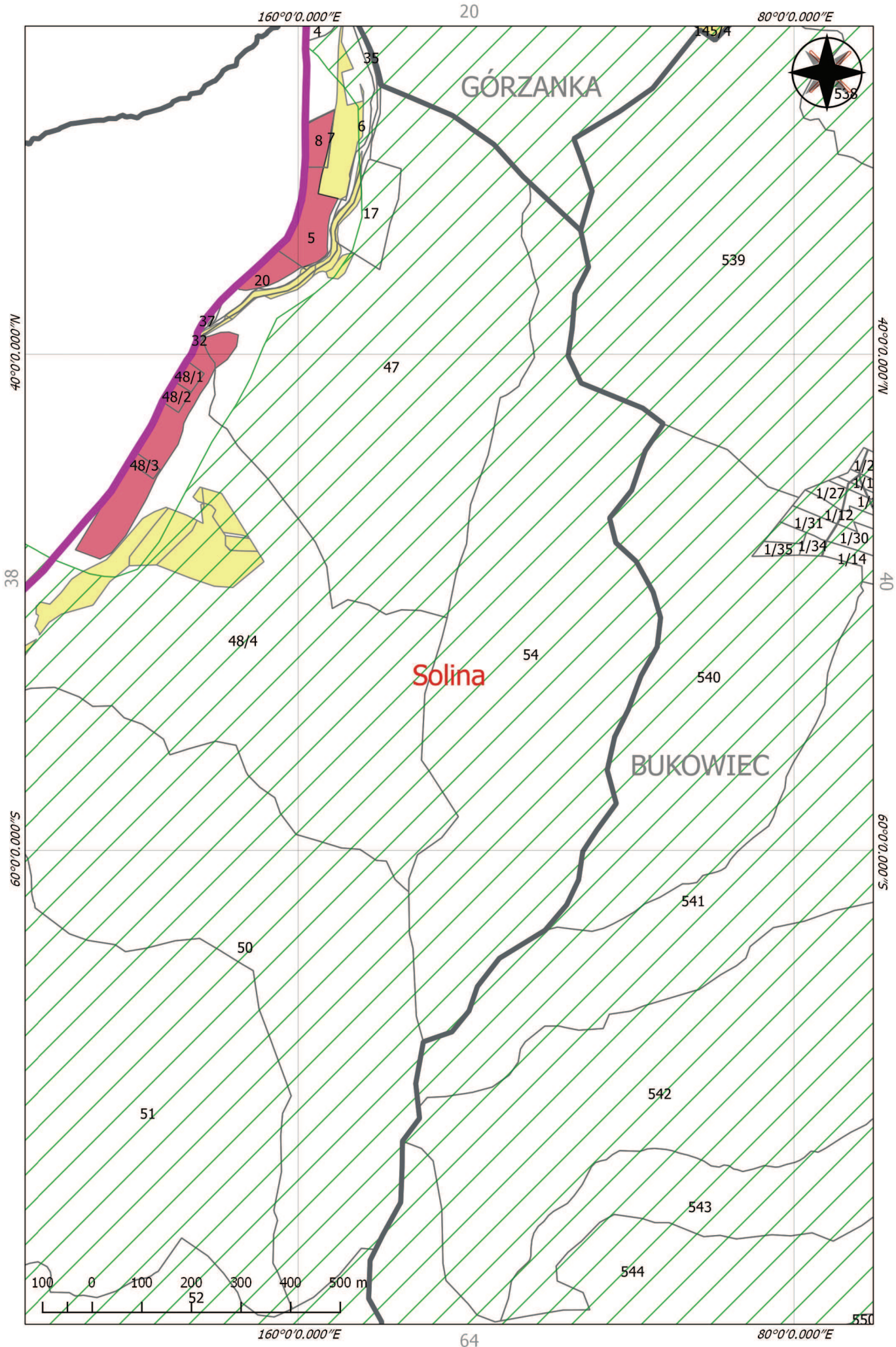
40°0'0.000"E

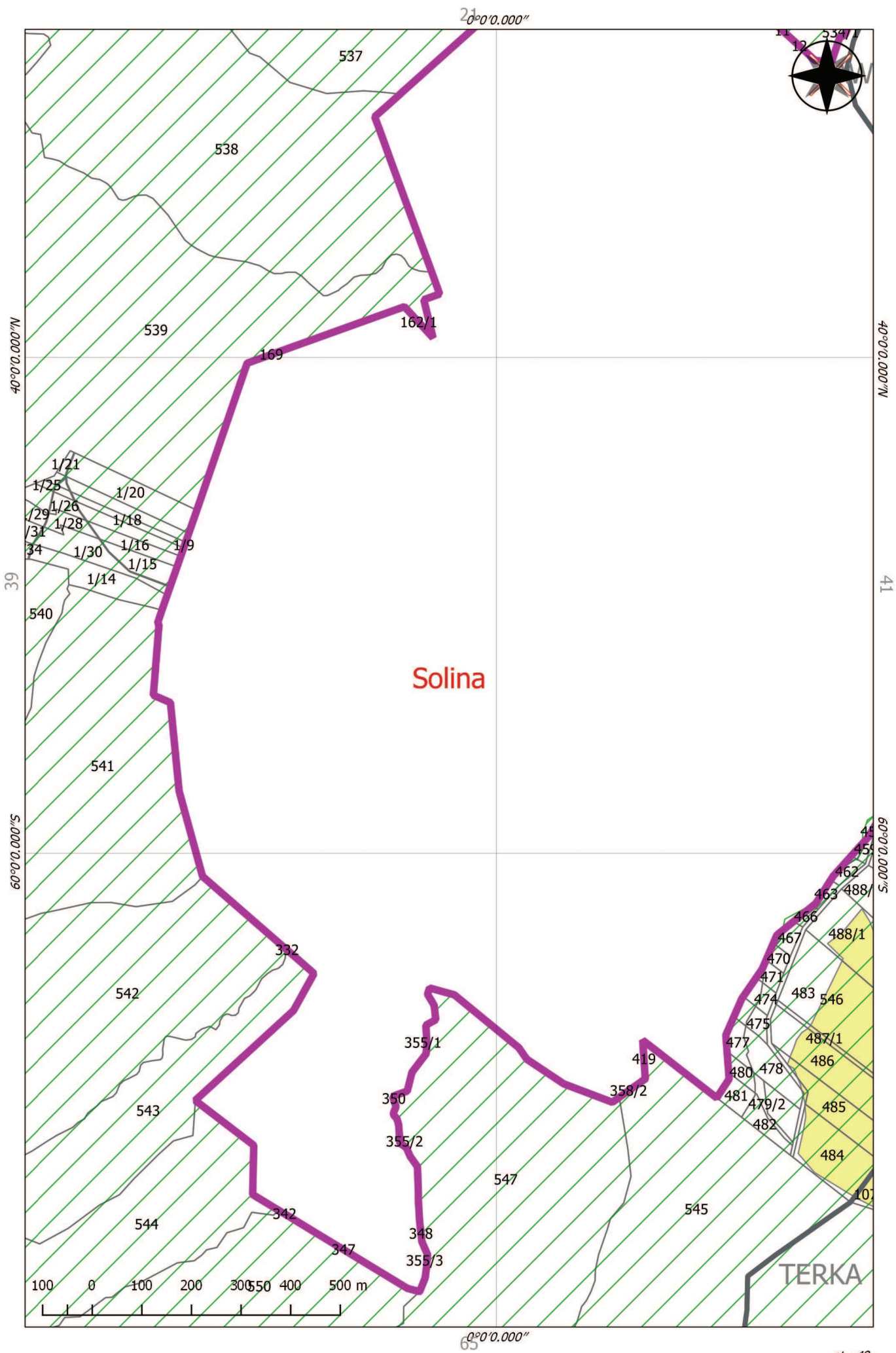


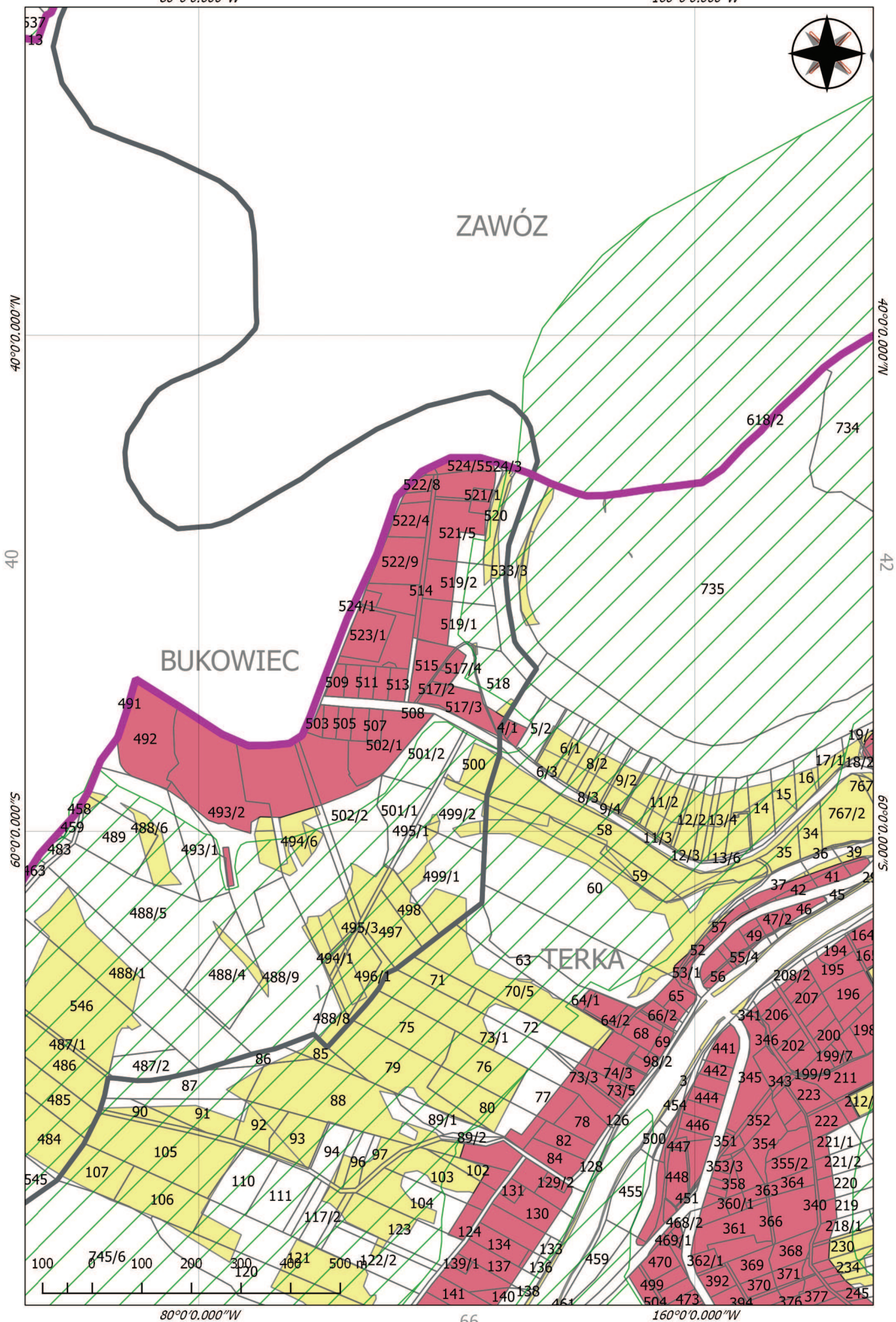
40°0'0.000"E

62









120°0'0.000"E



ZAWÓZ

SAKOWCZYK

Solina

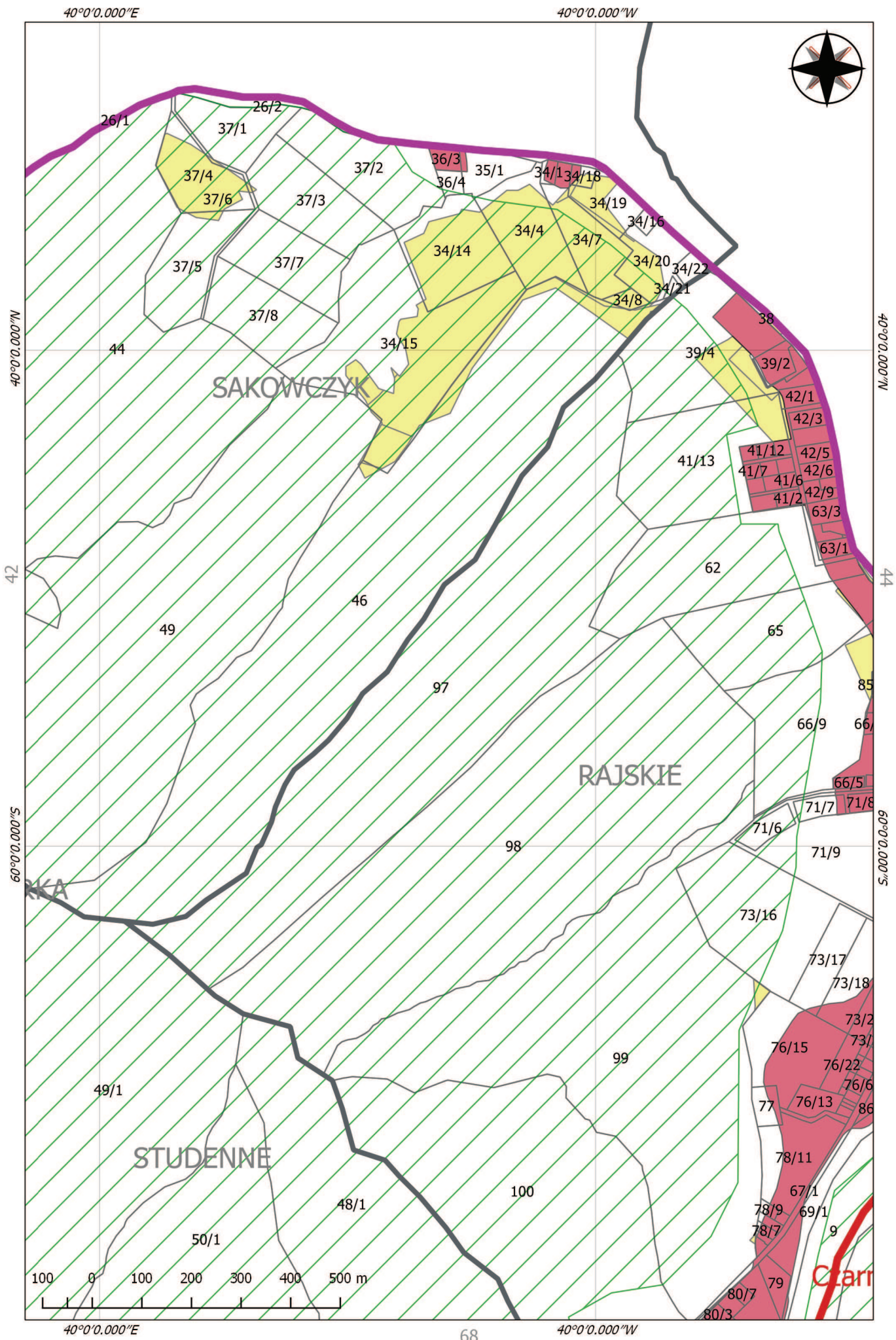
TERKA

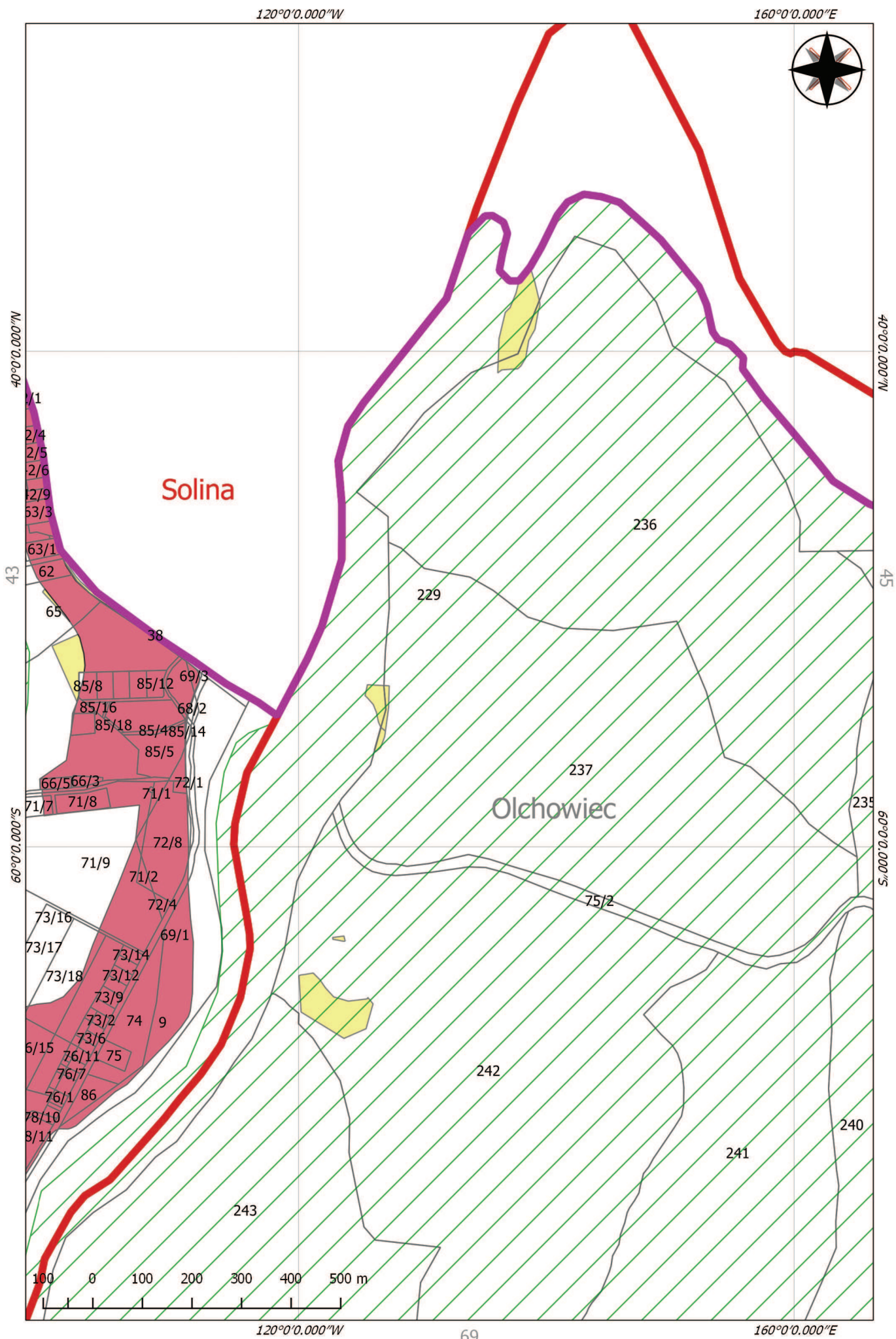
STUDENNE

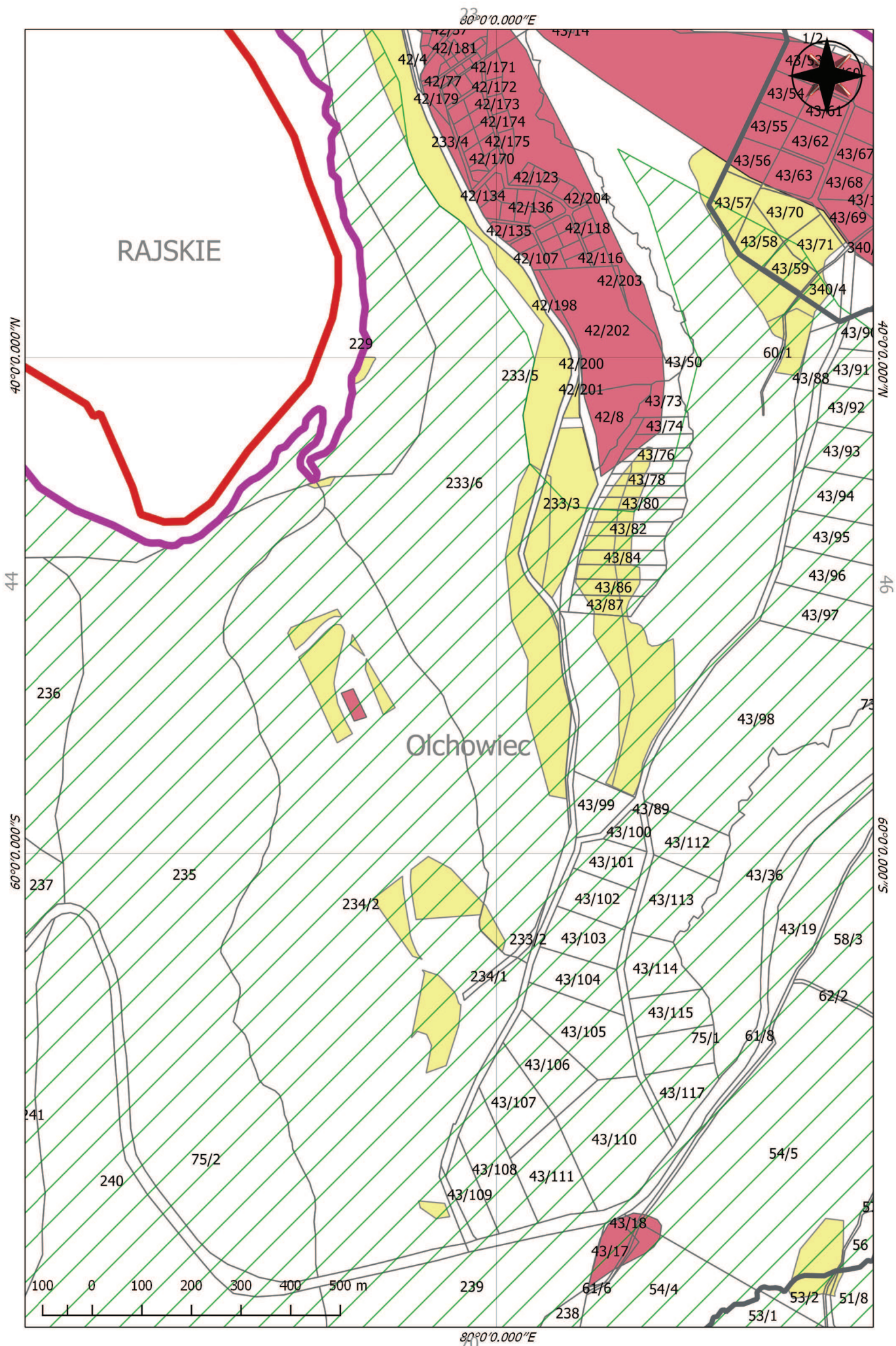
120°0'0.000"E

67

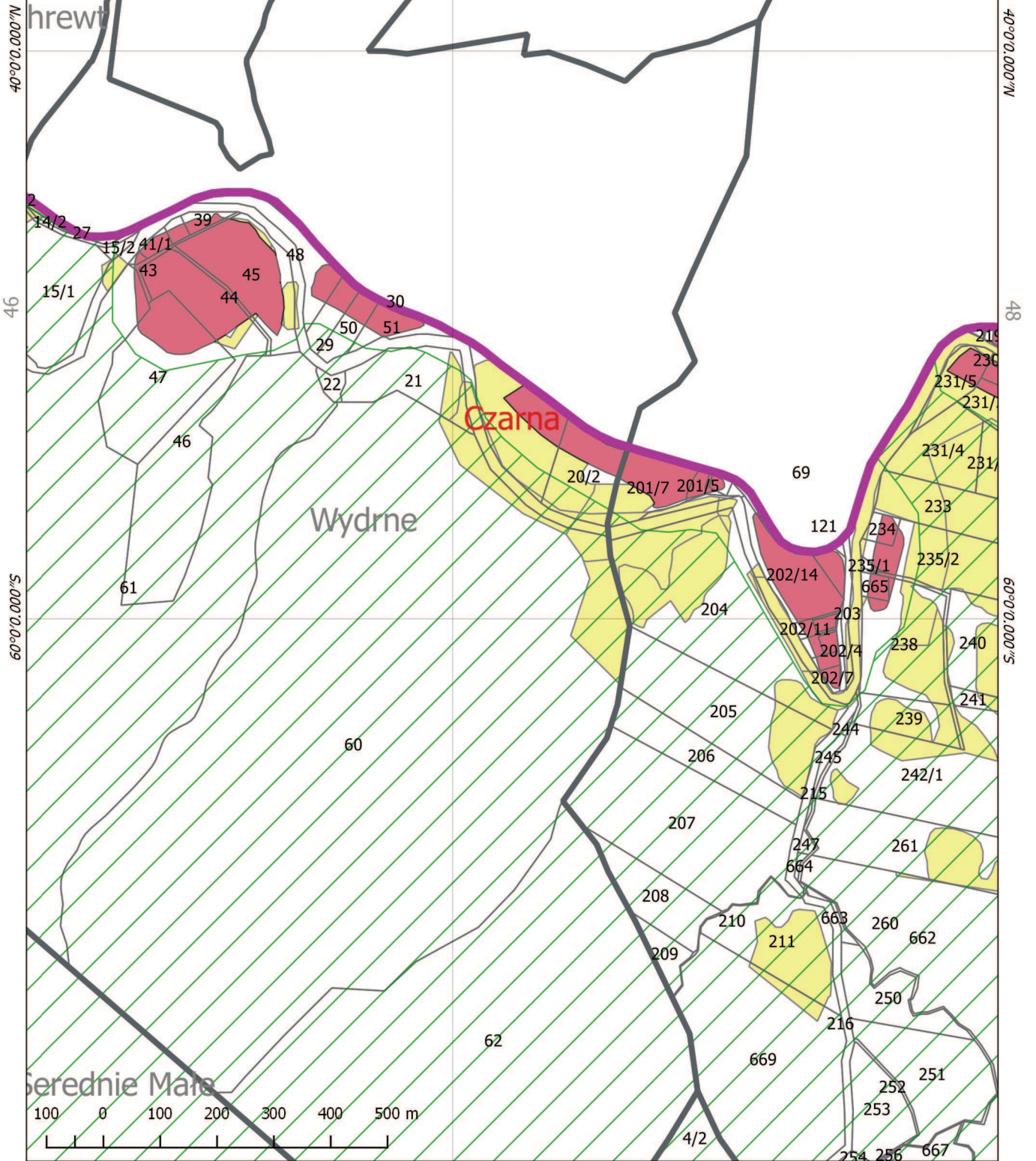
str. 42







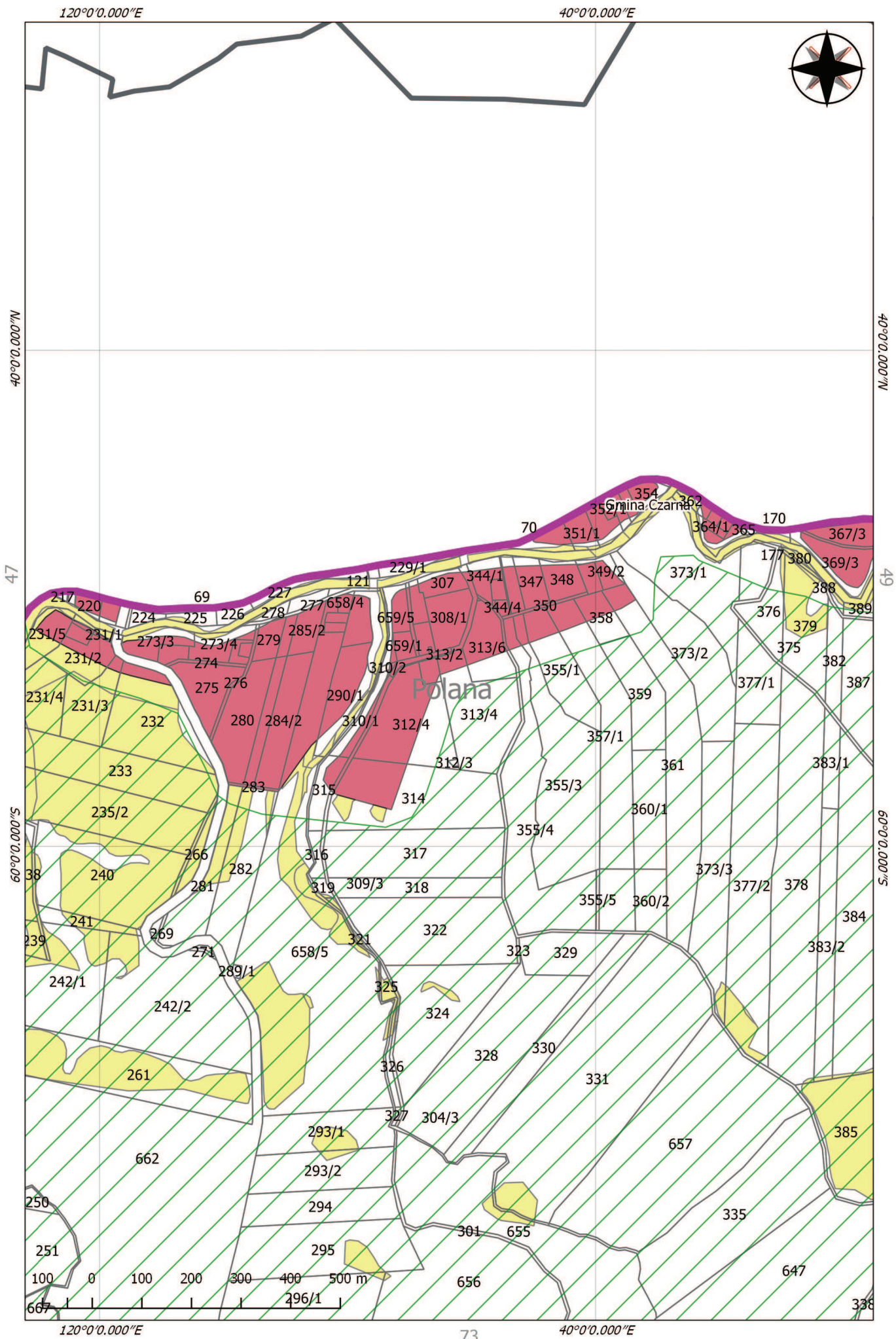
160°0'0.000"W

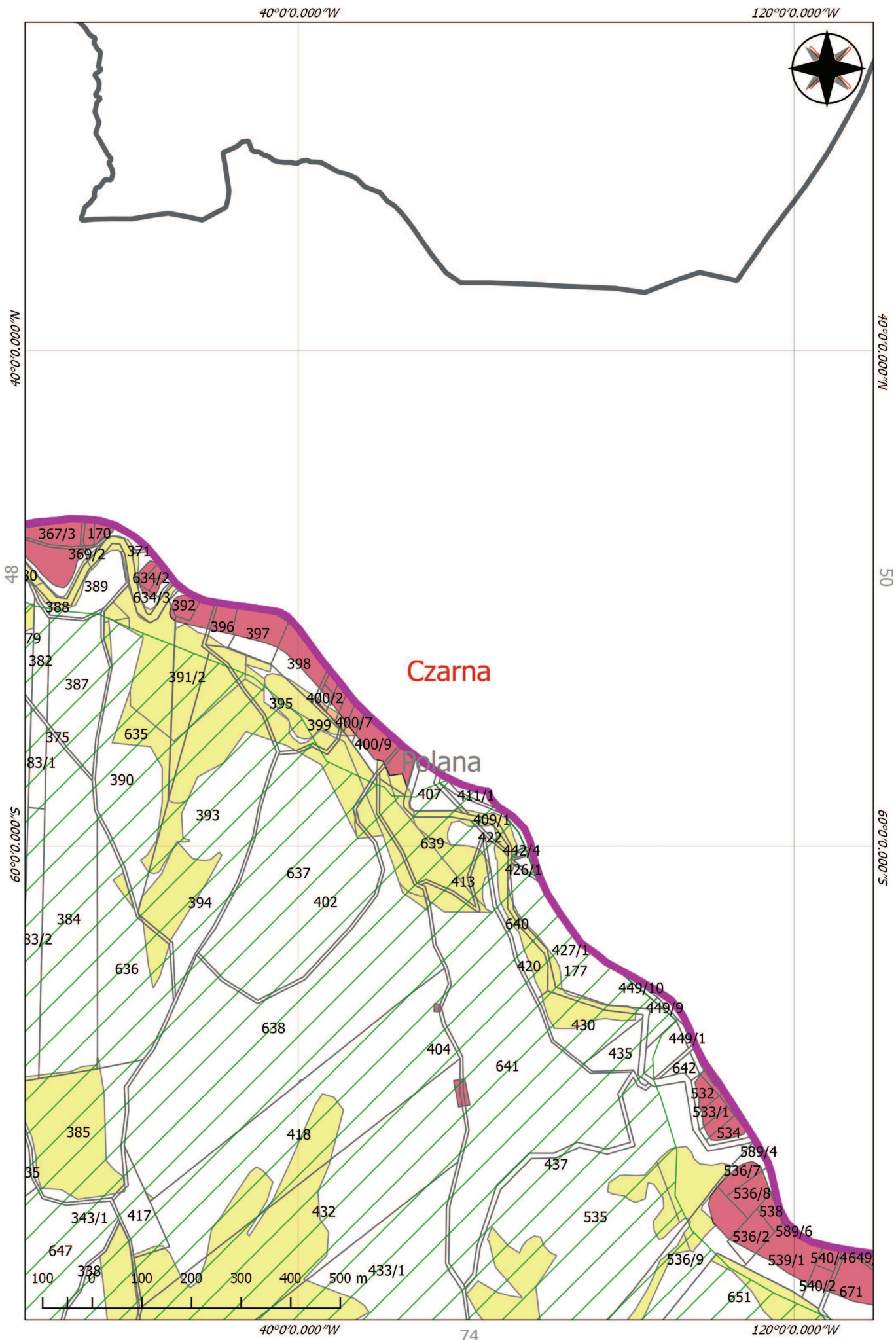


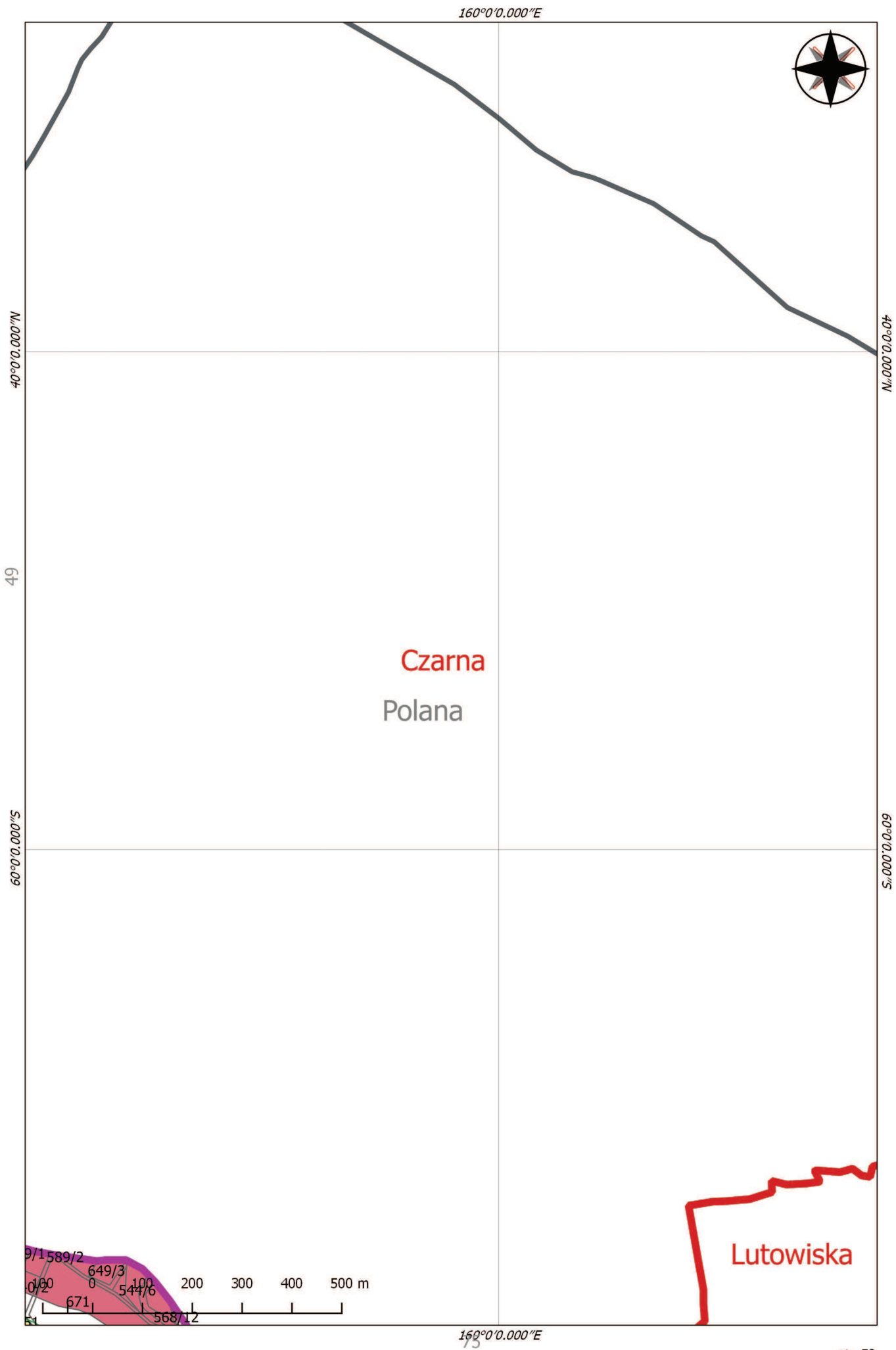
160°0'0.000"W

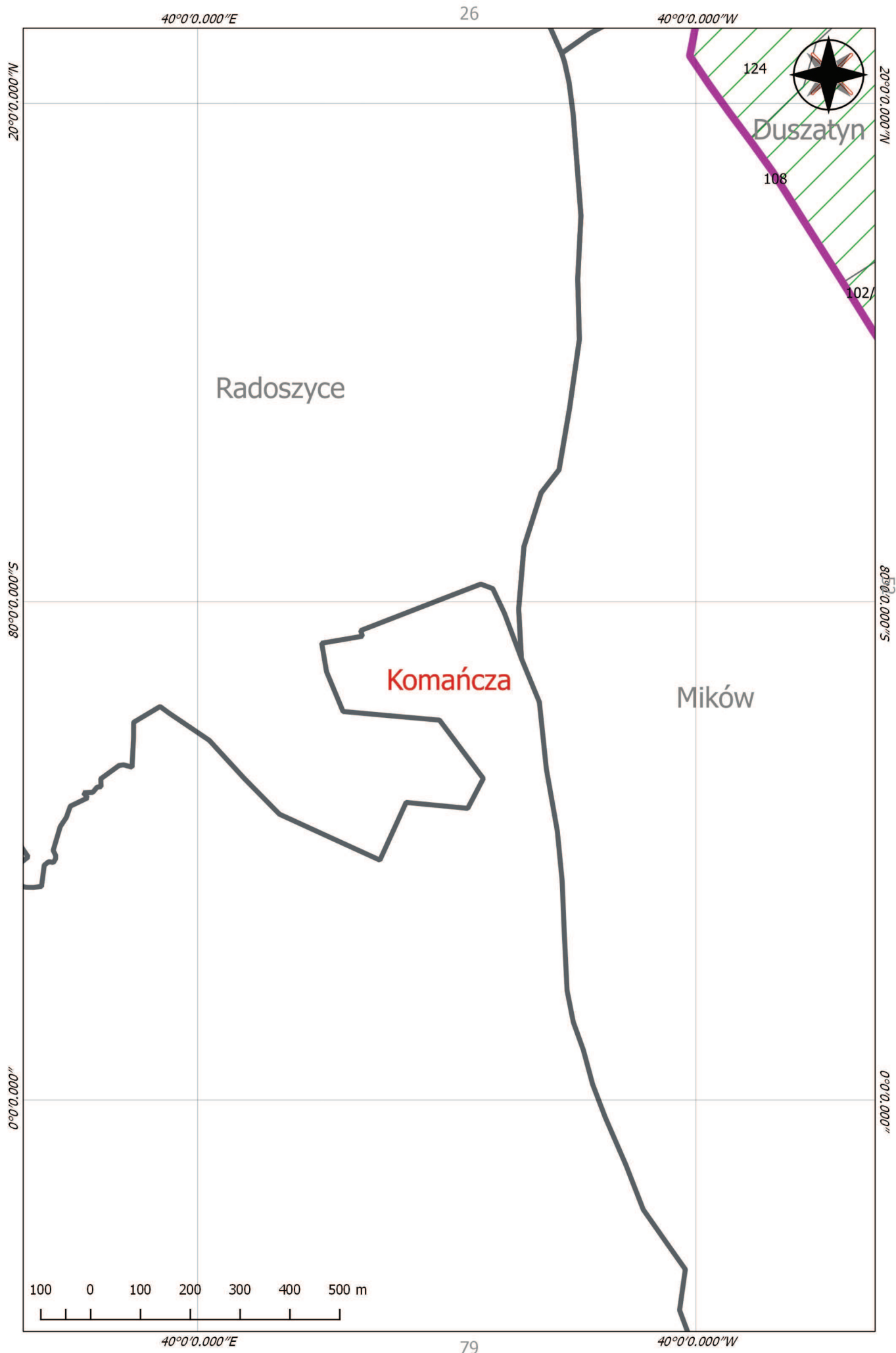
72

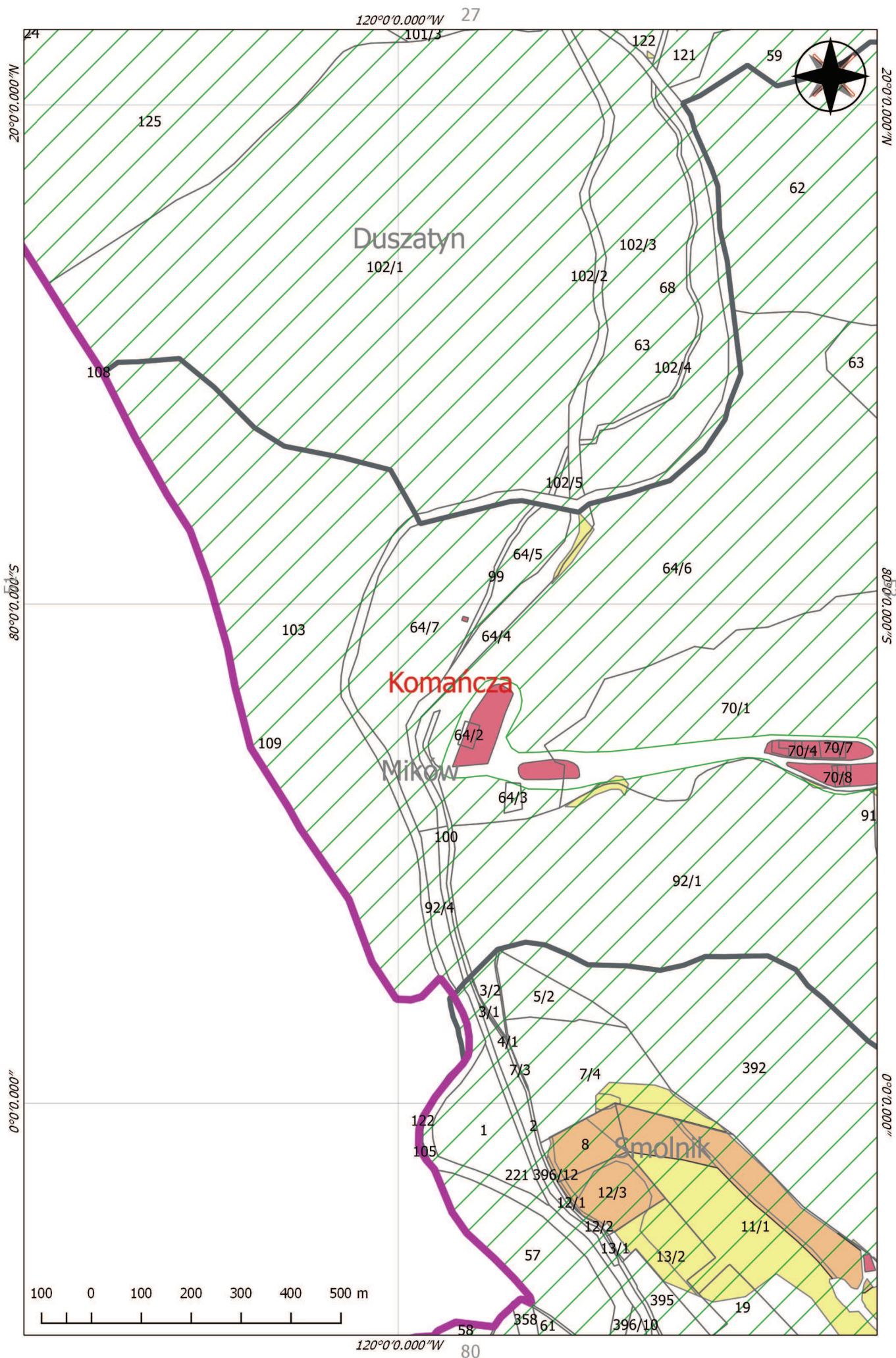
str. 47

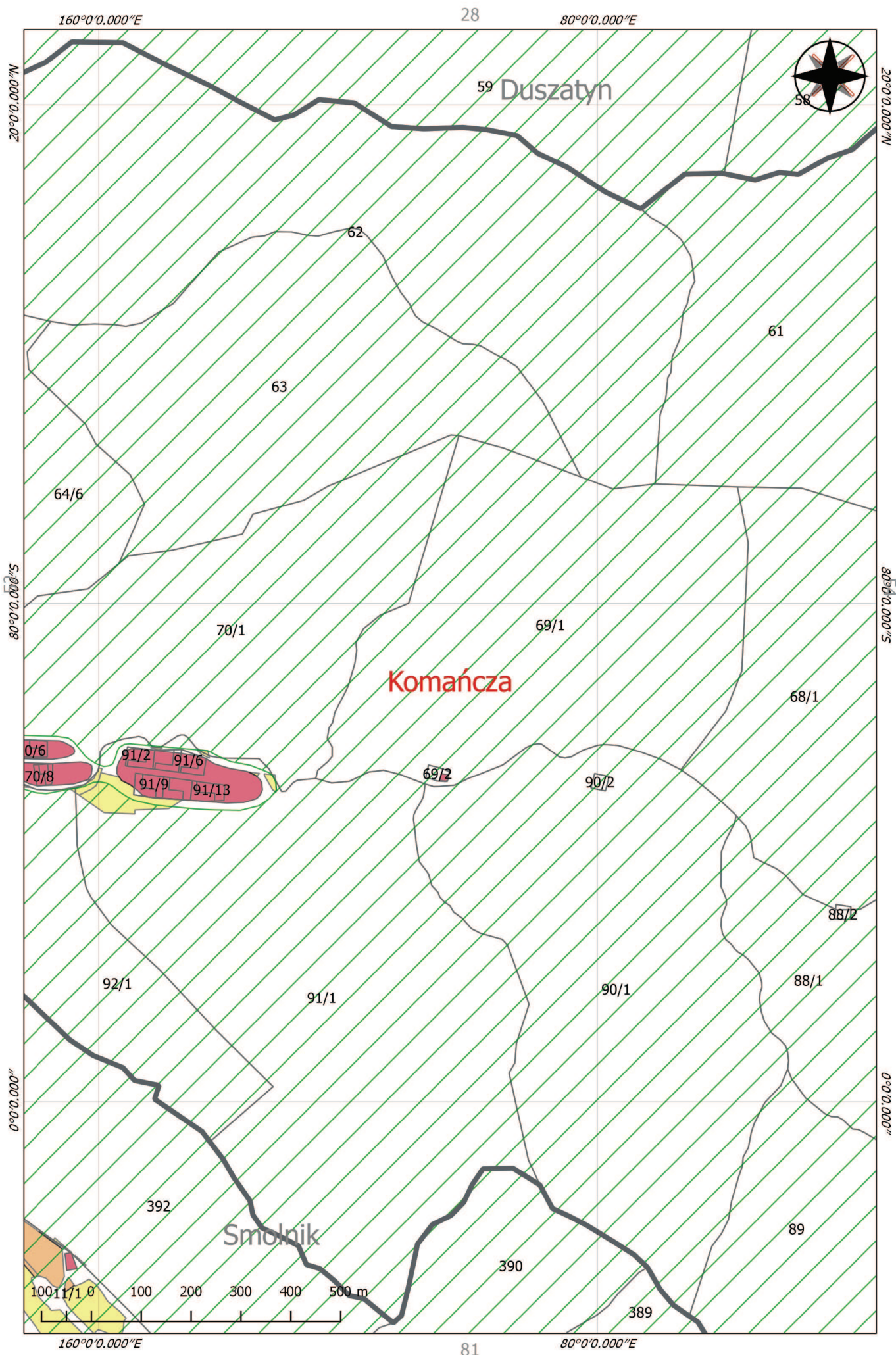


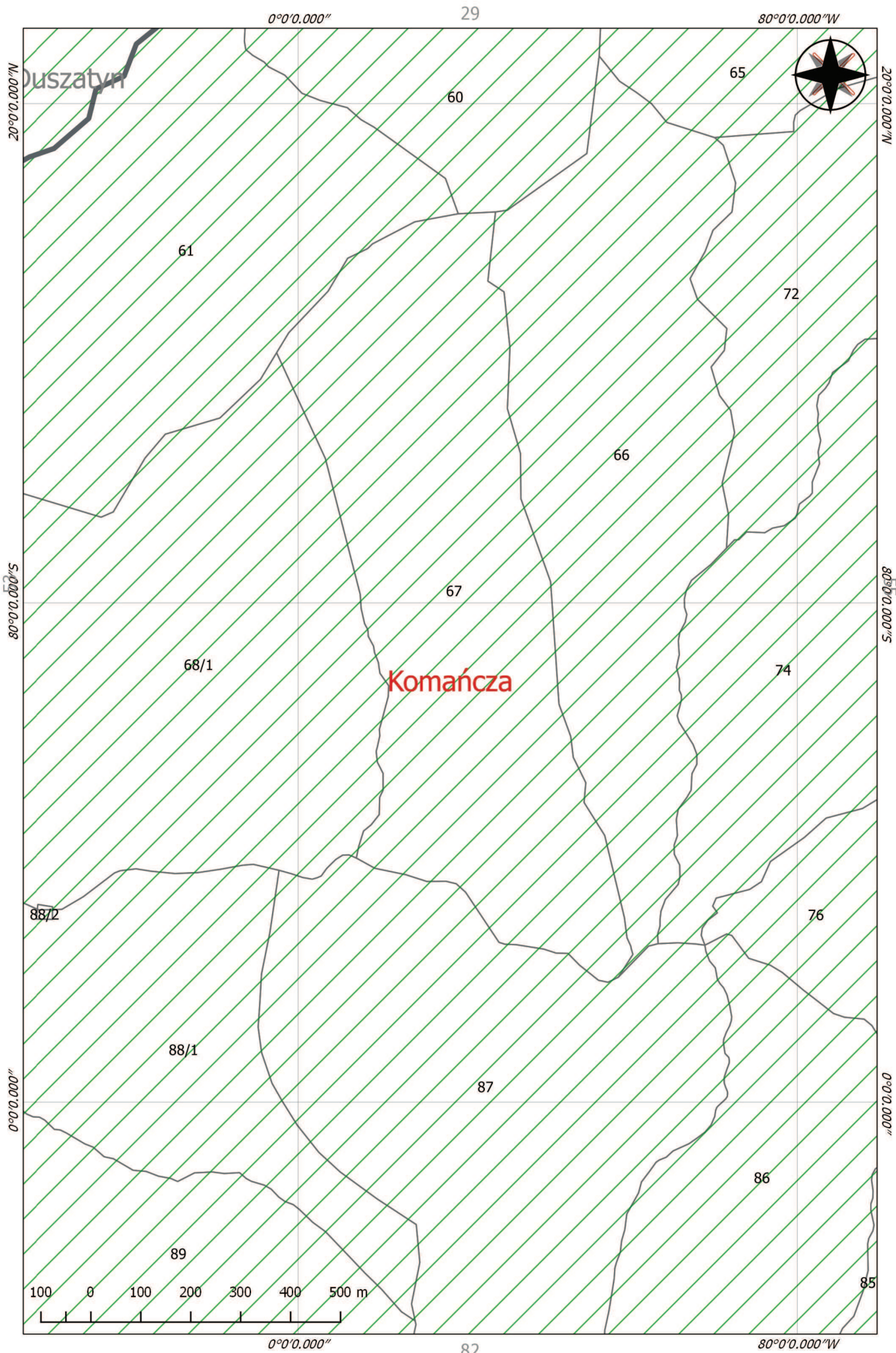


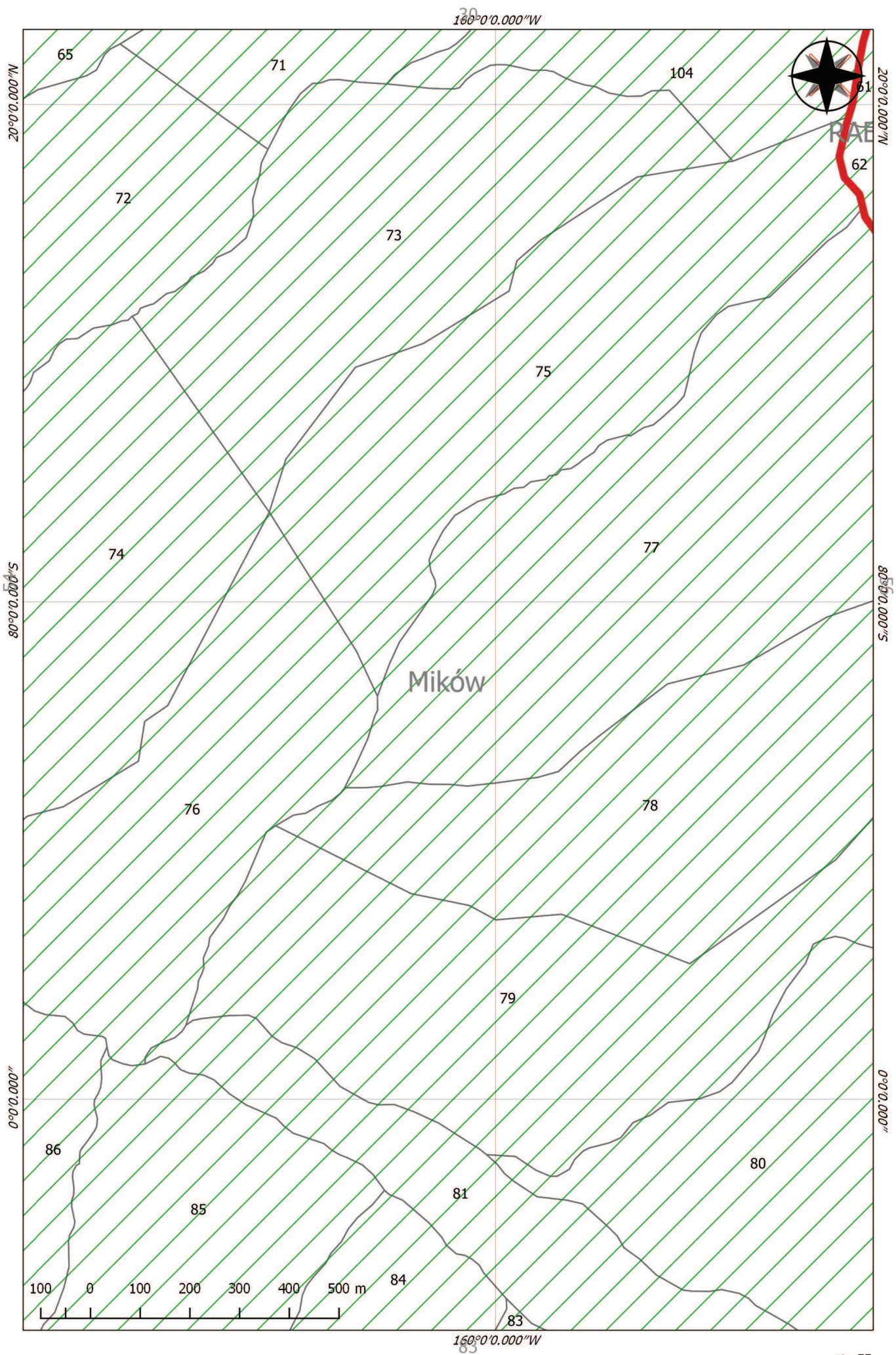


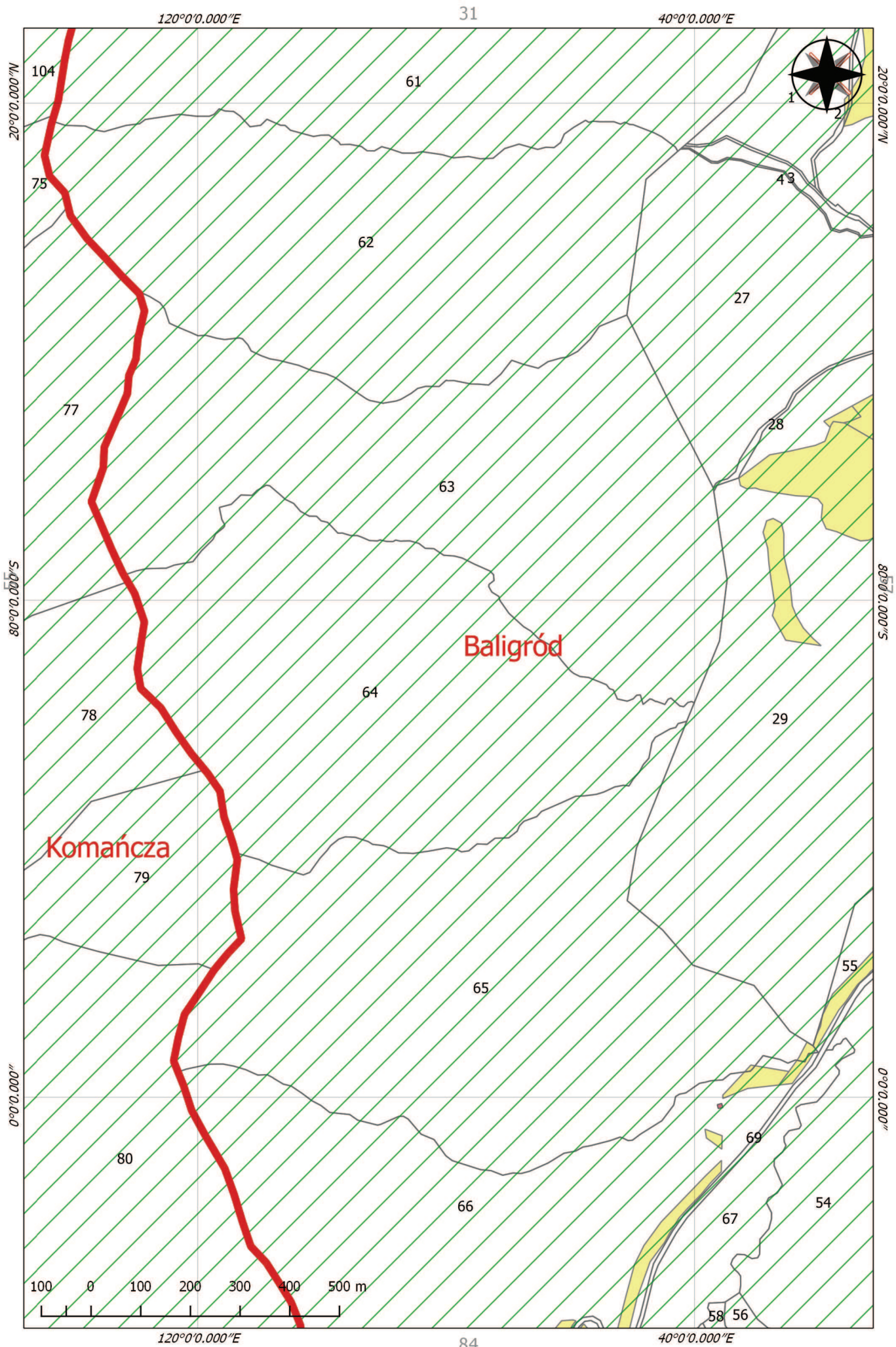


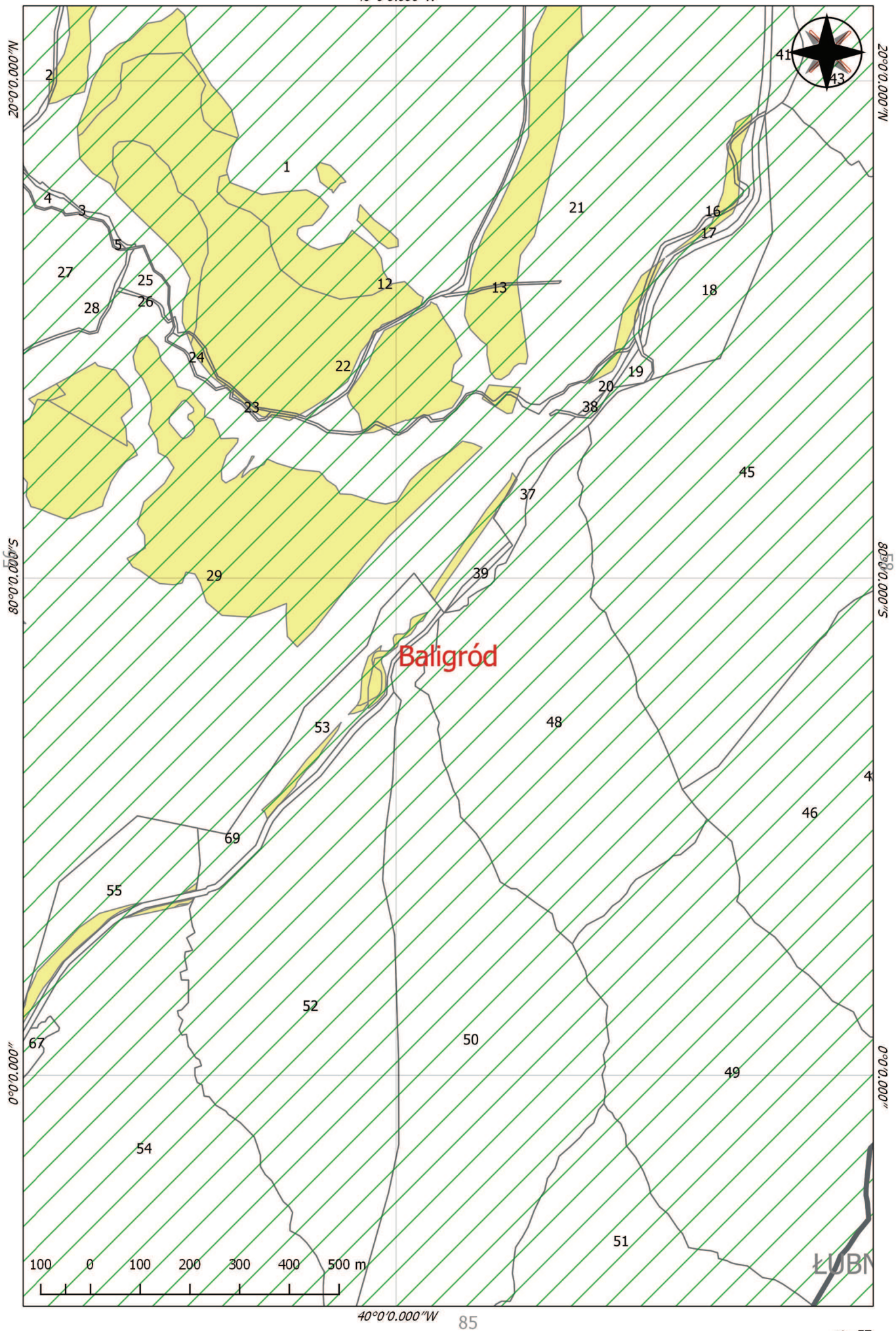


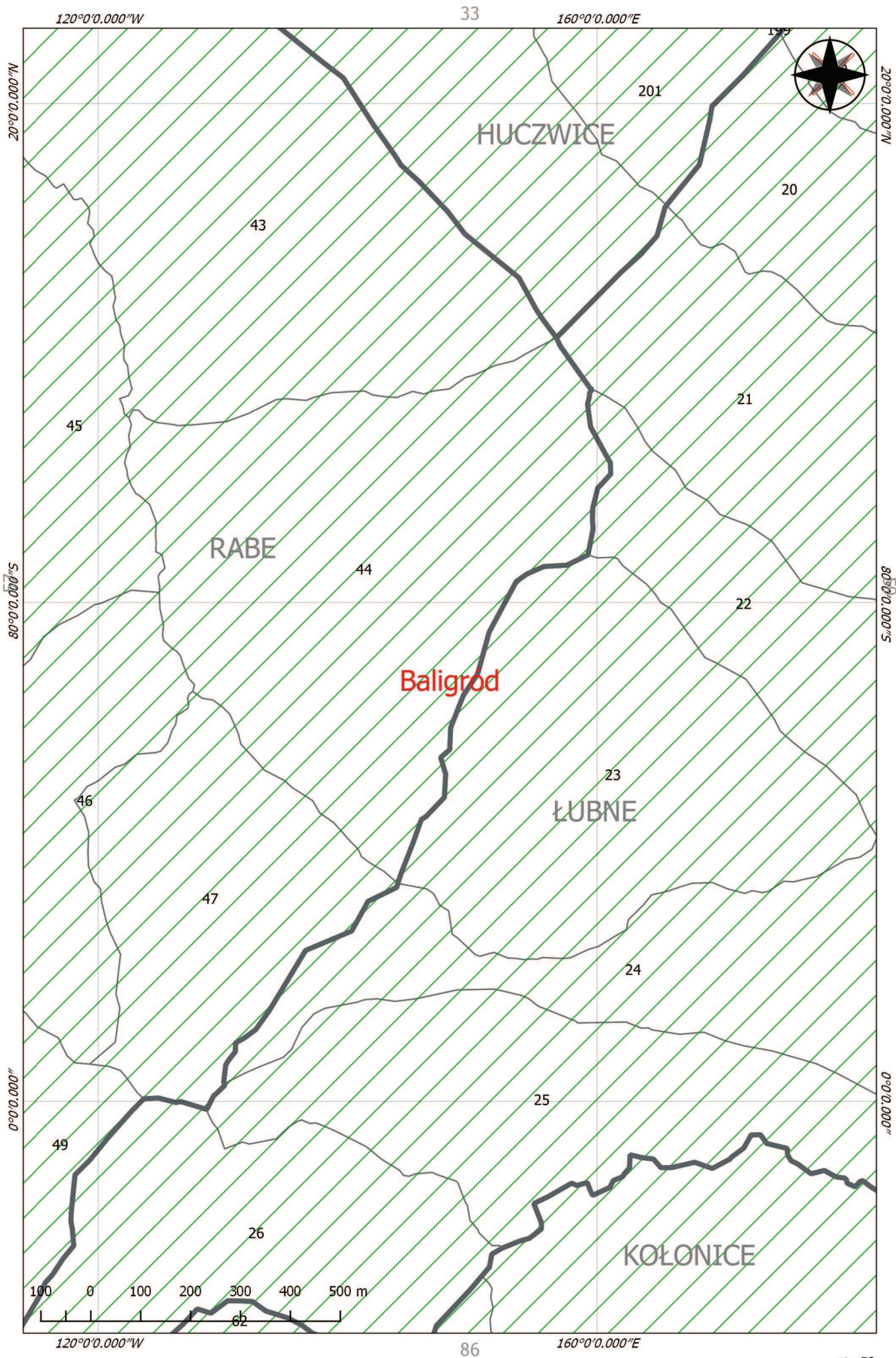


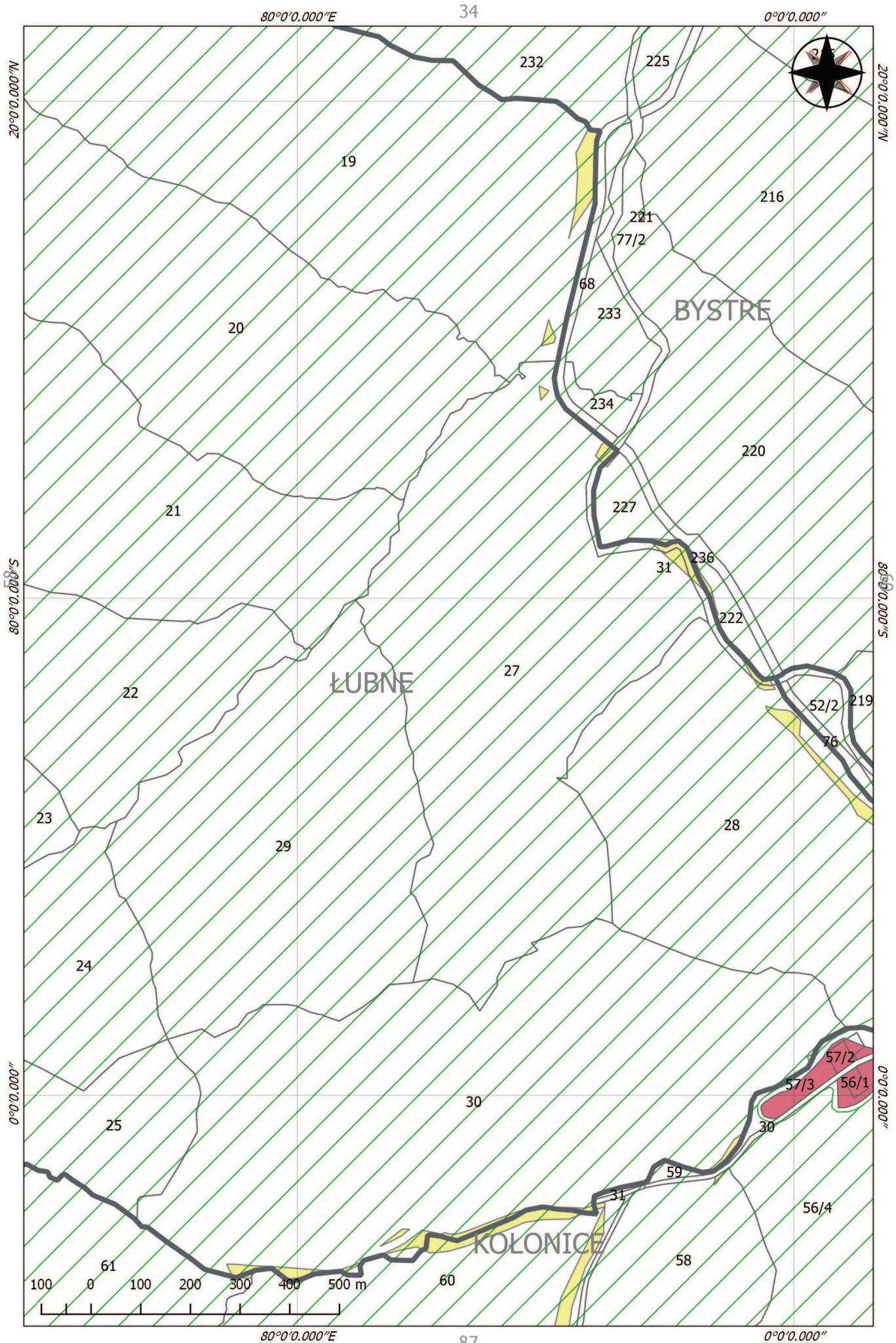


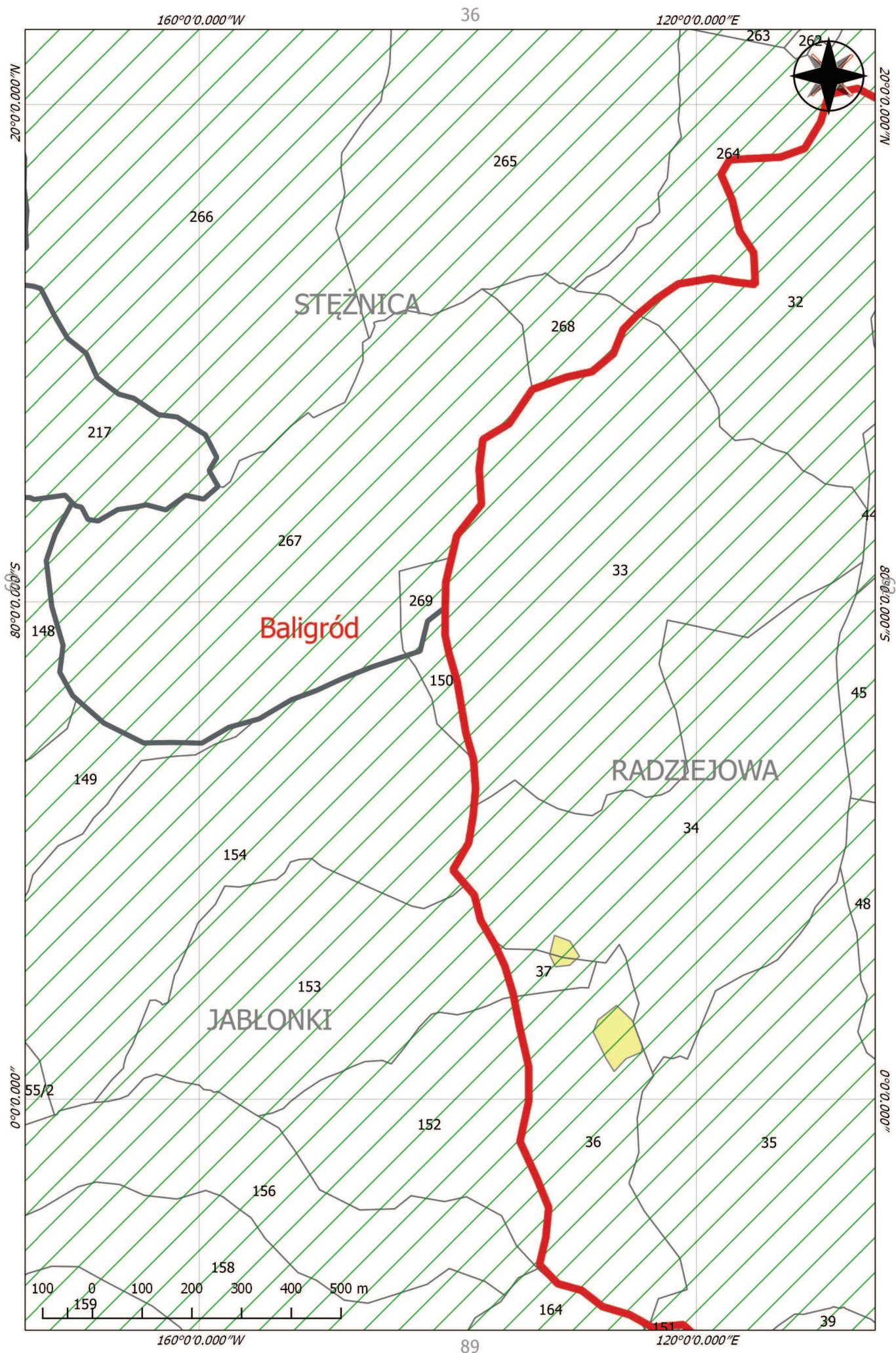


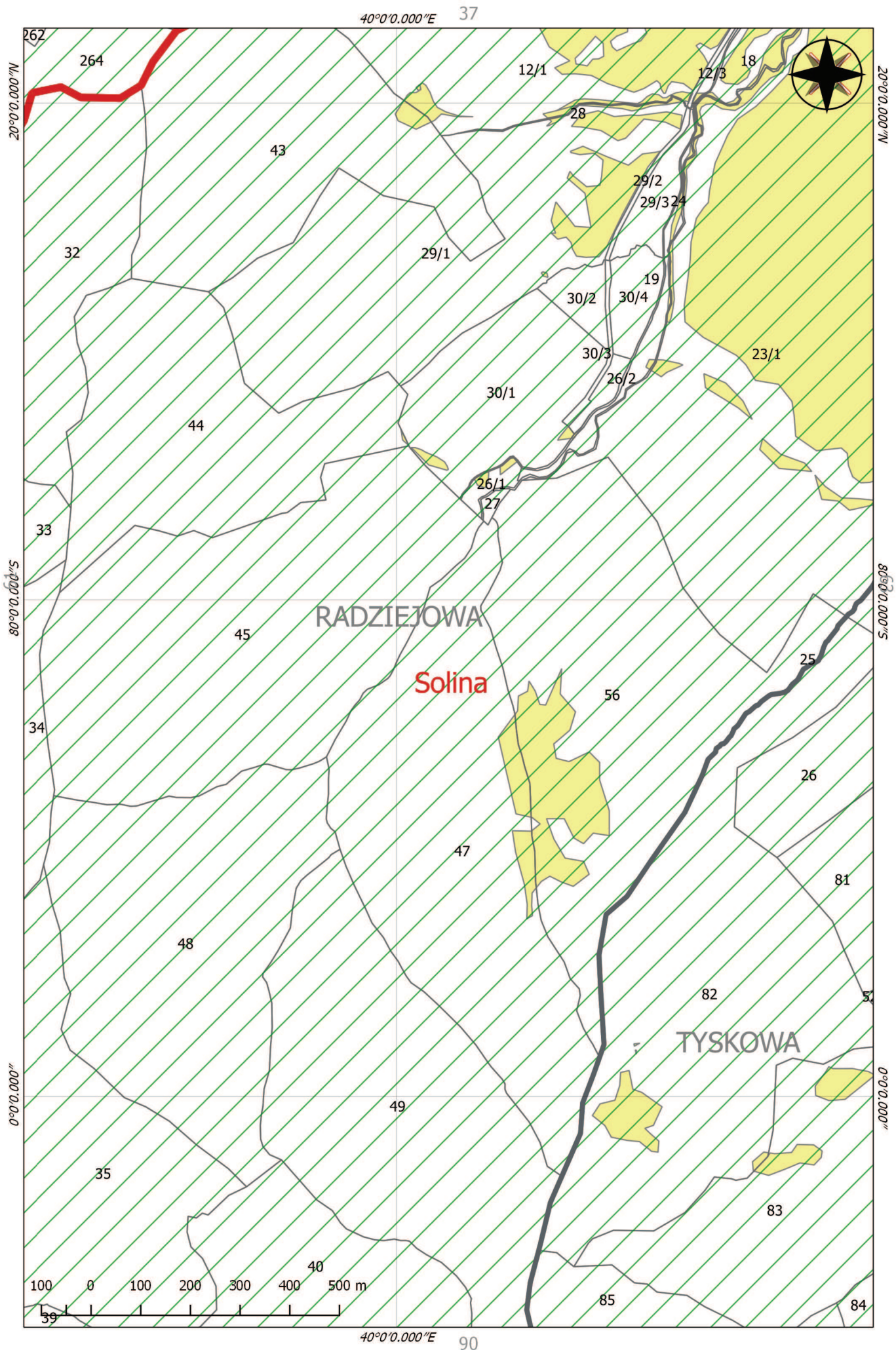


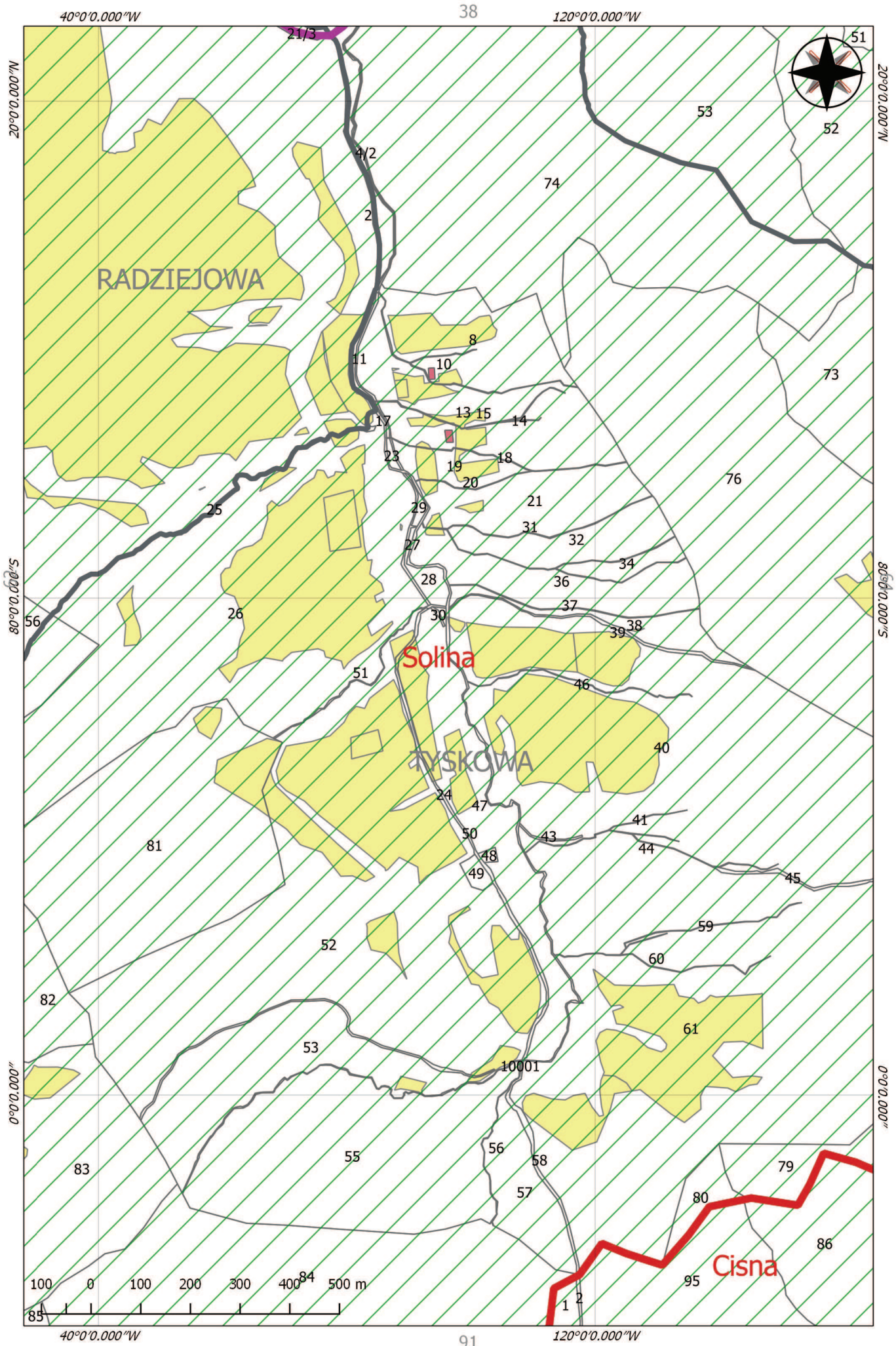


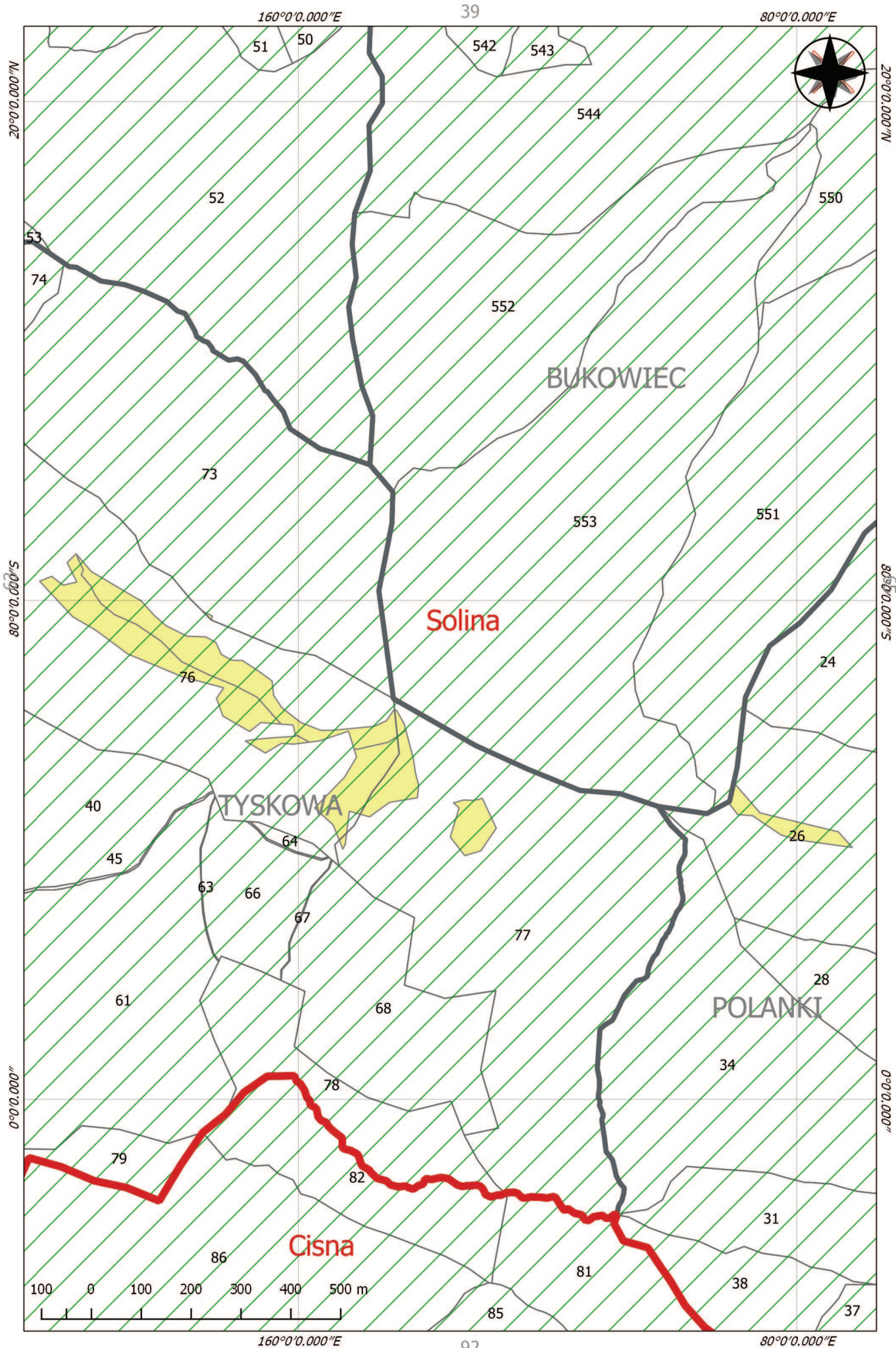


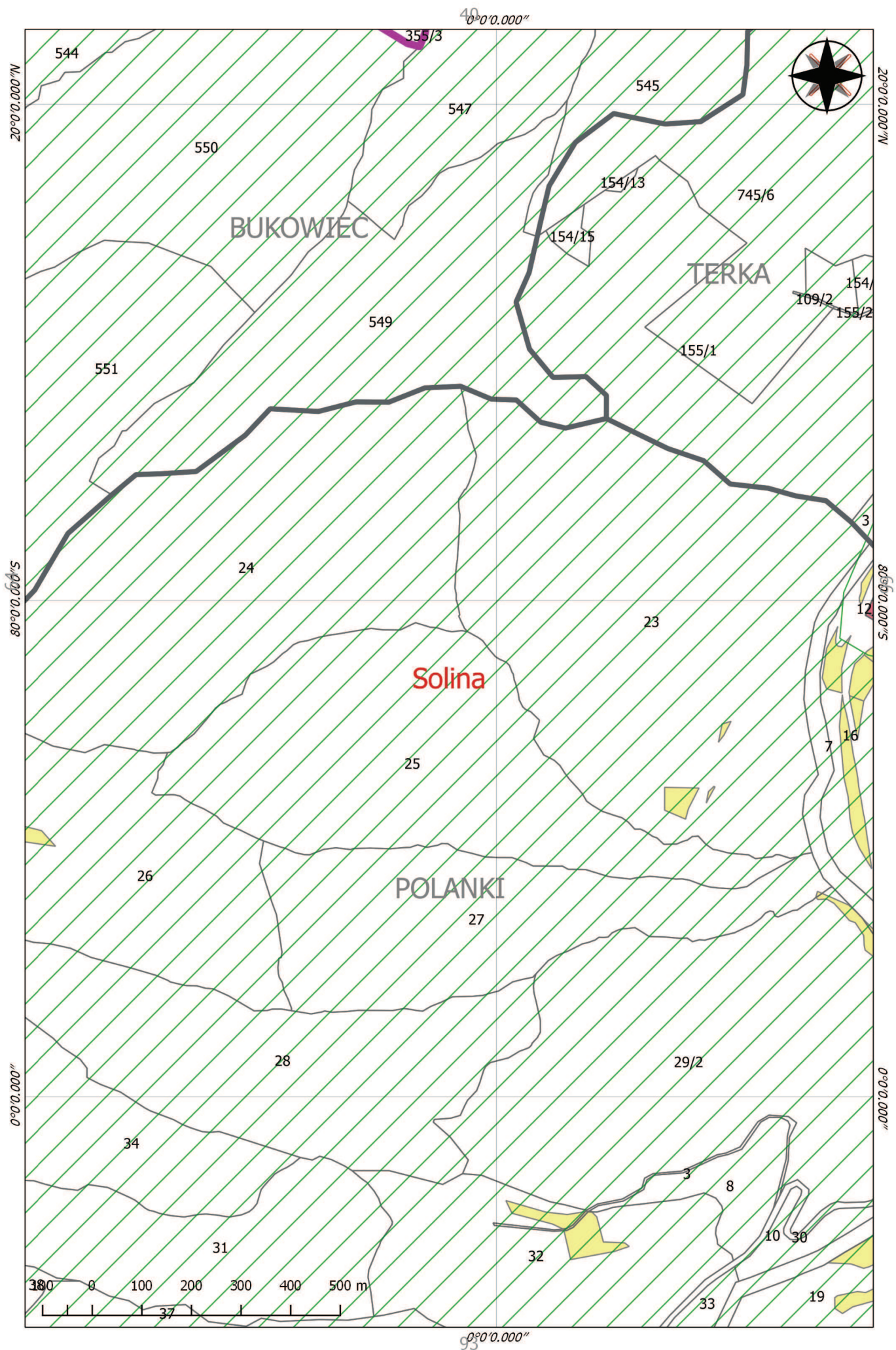


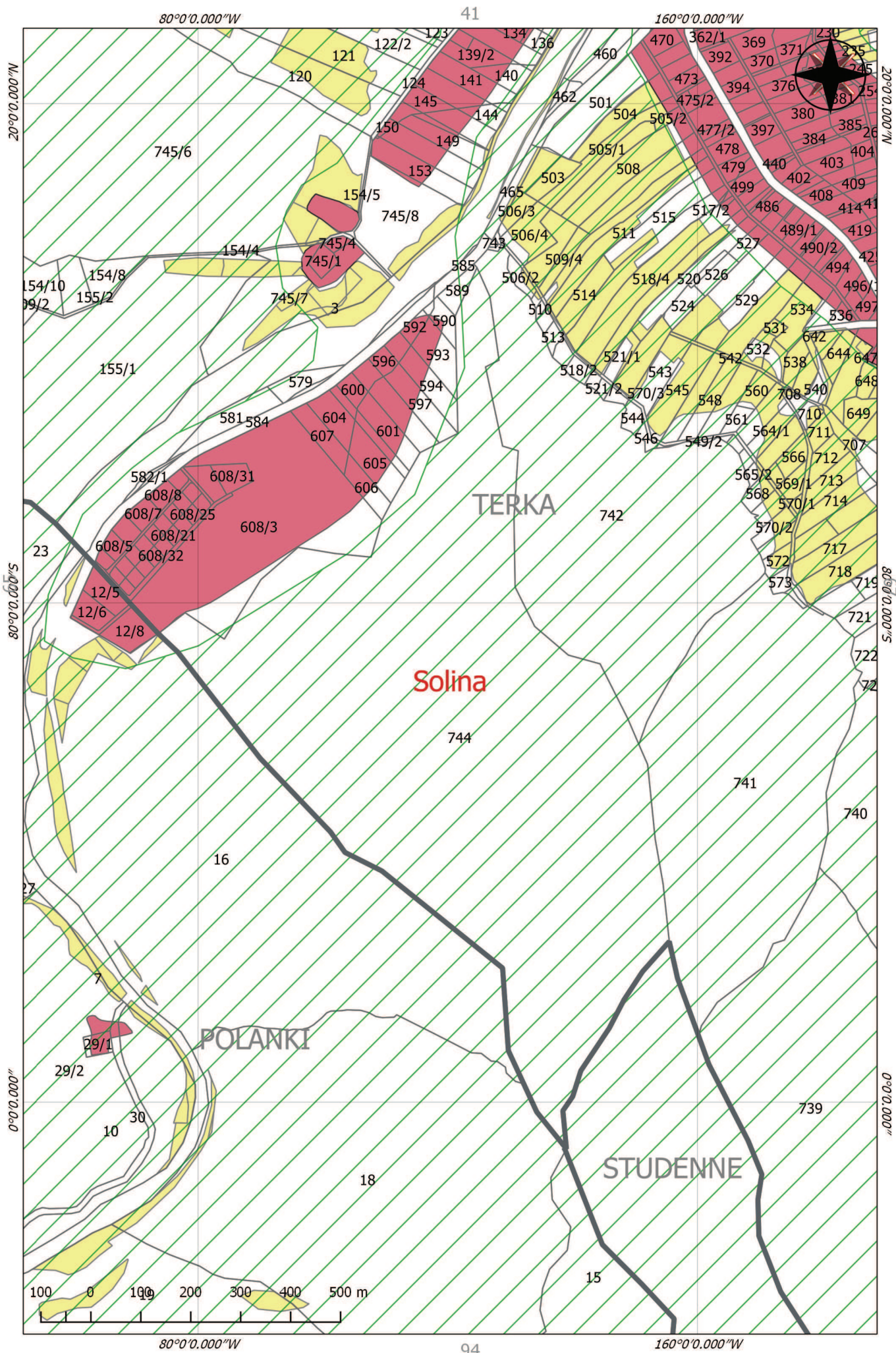


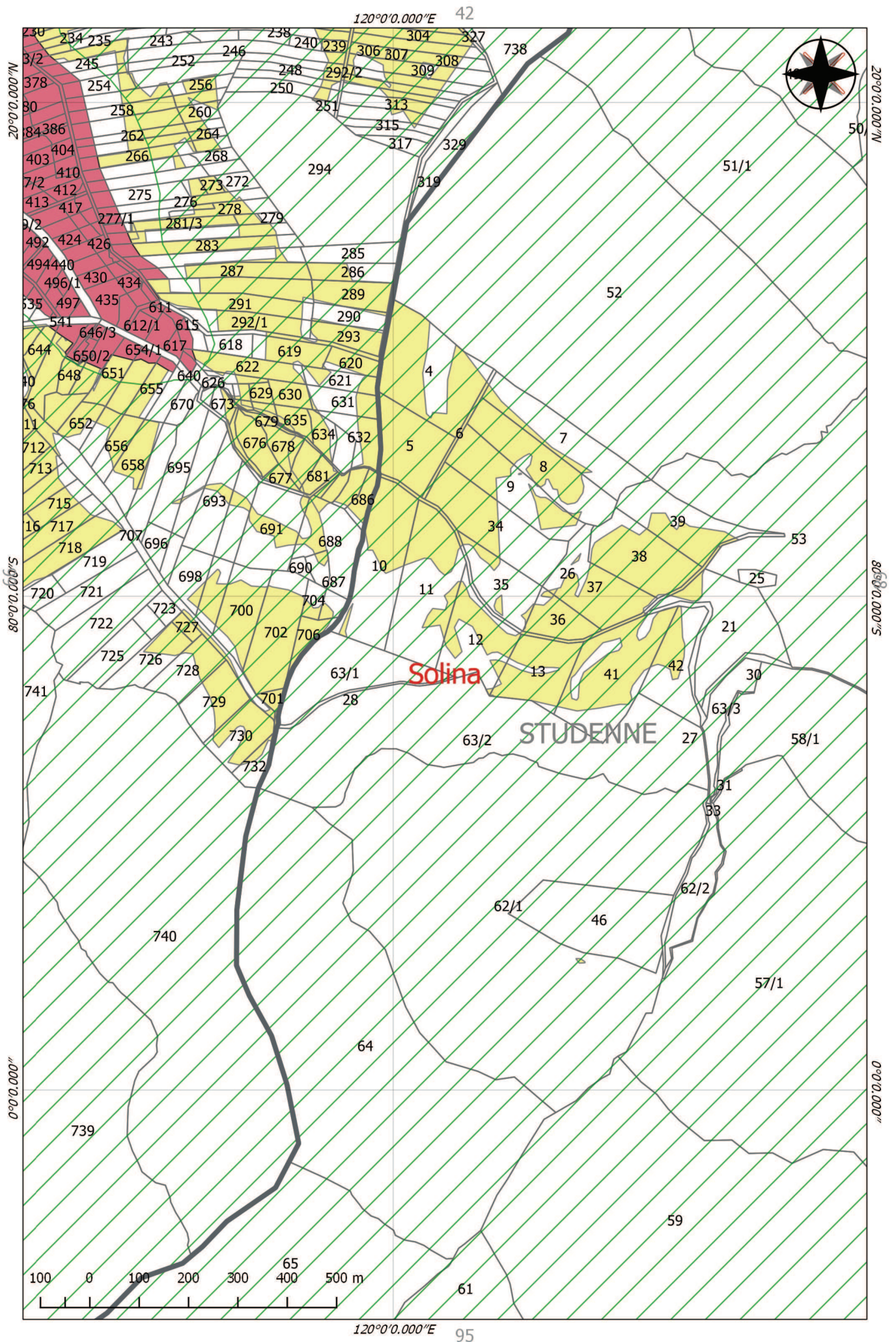


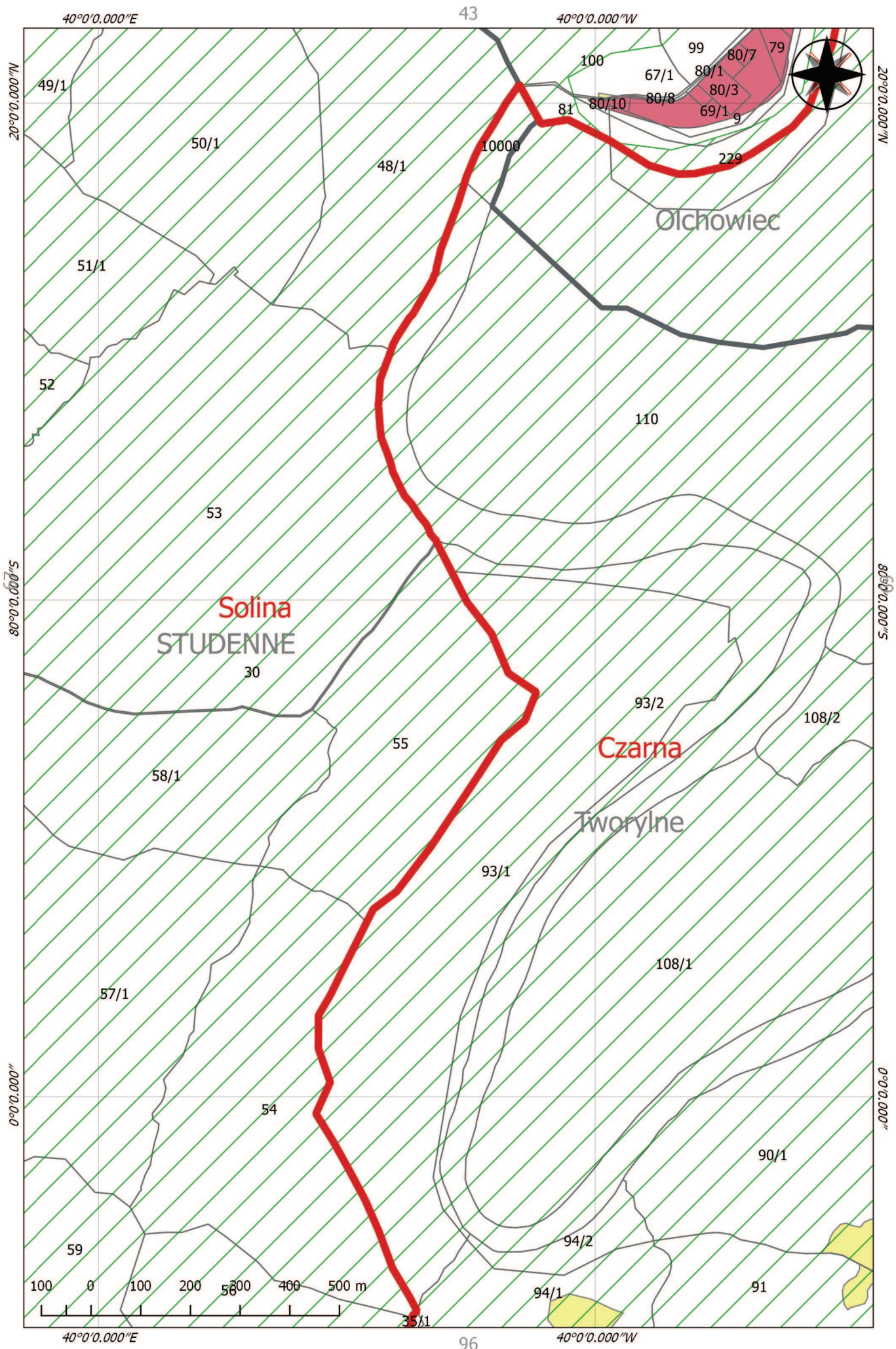


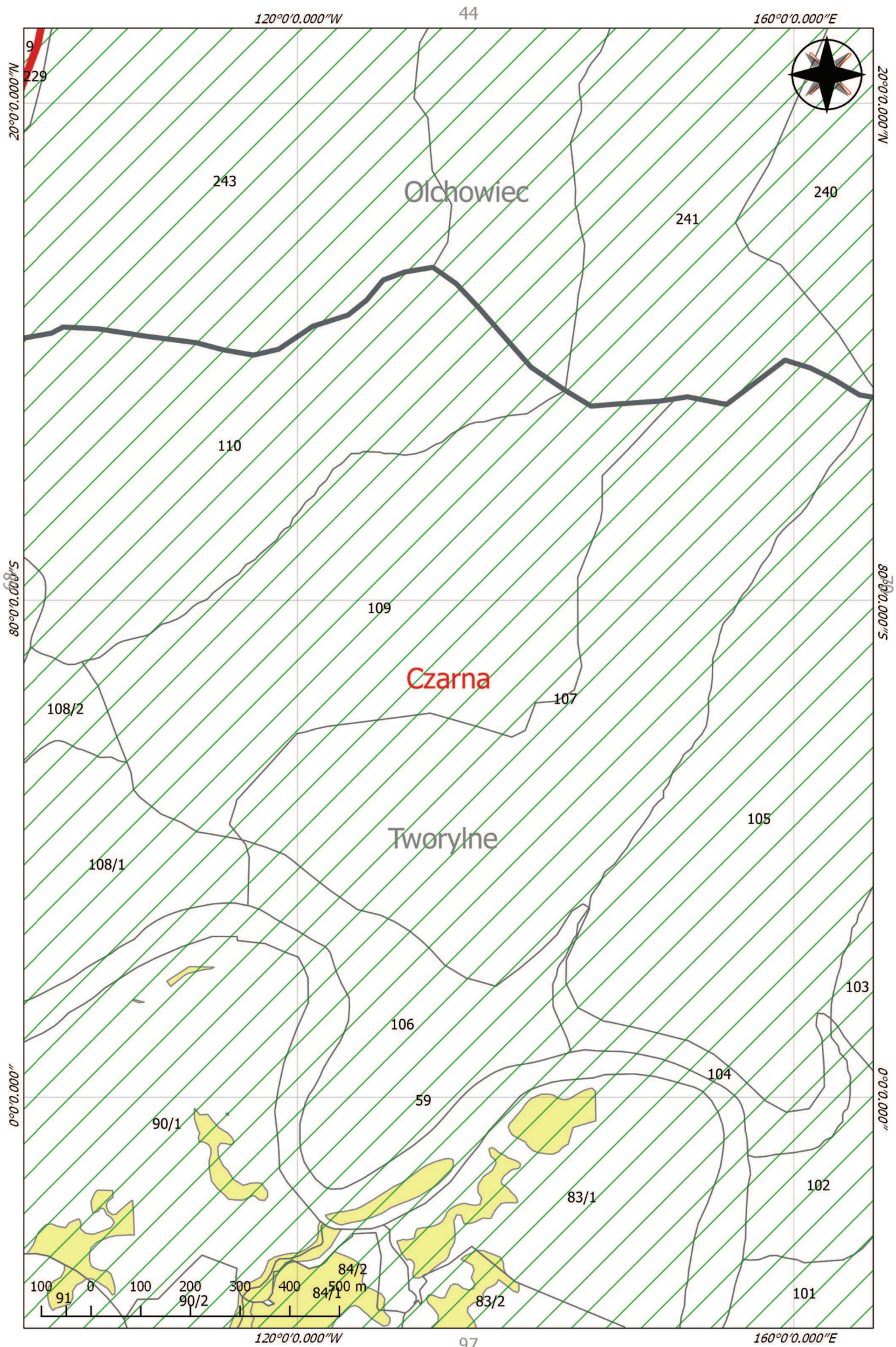


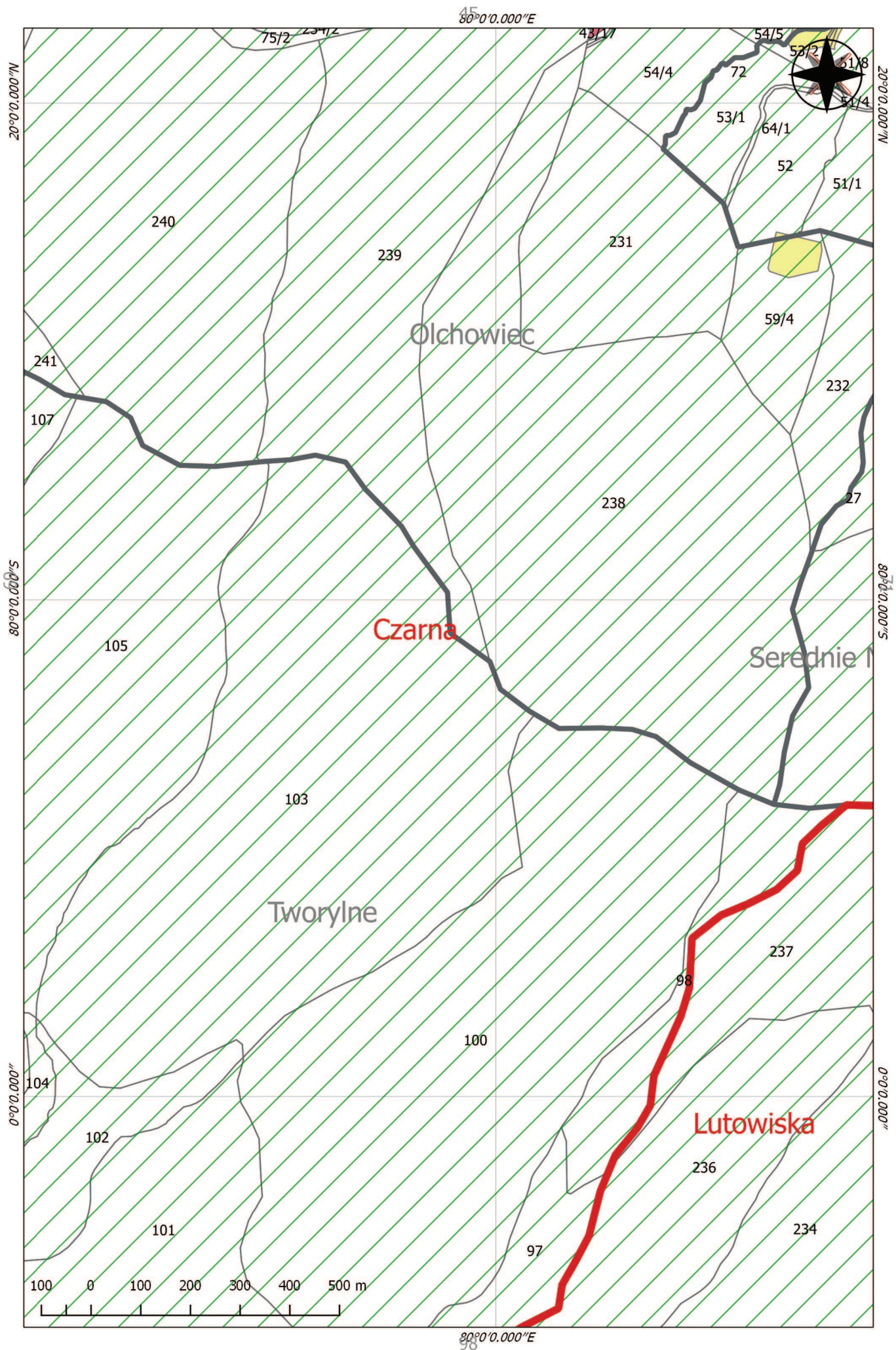


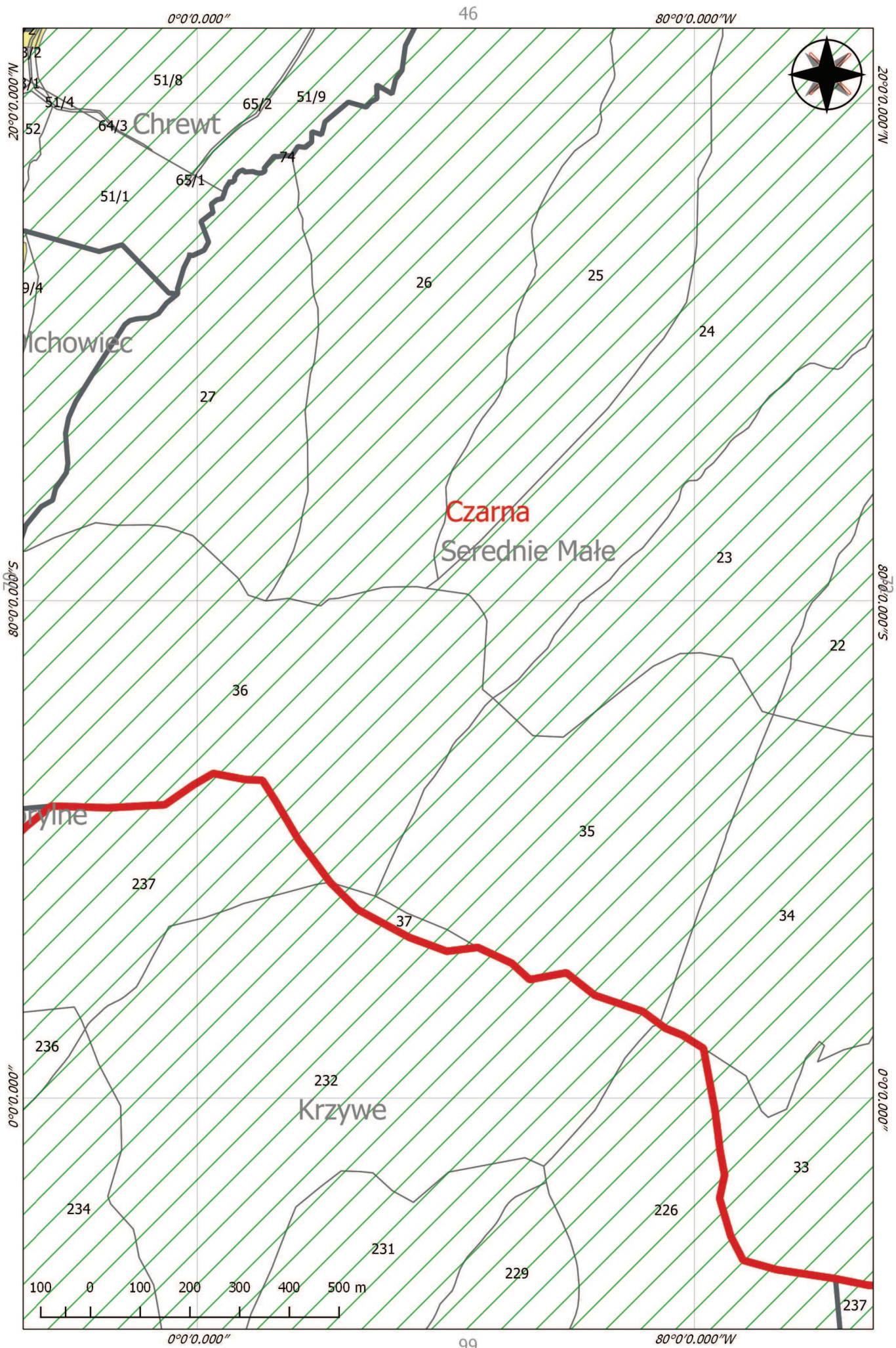


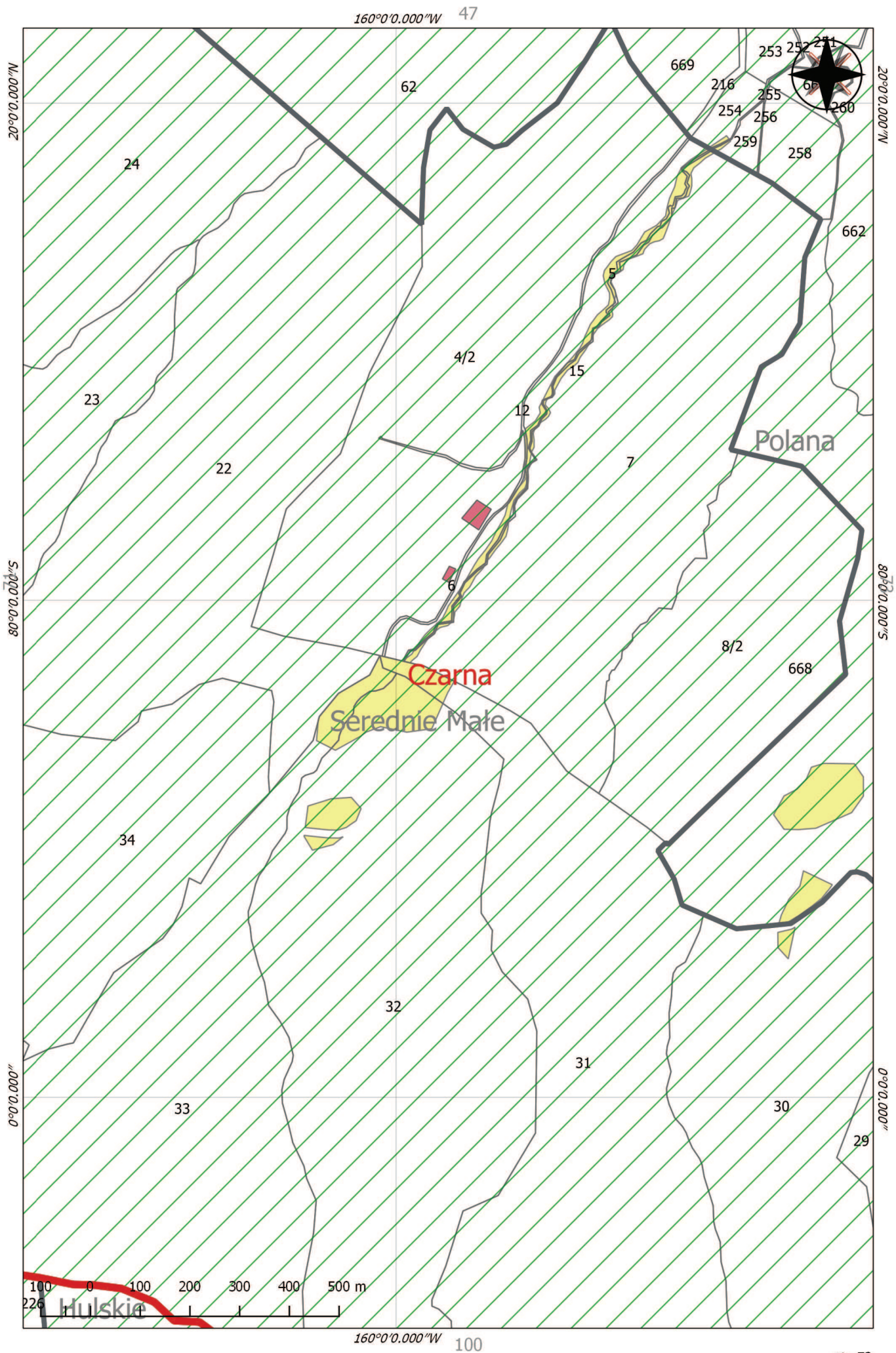


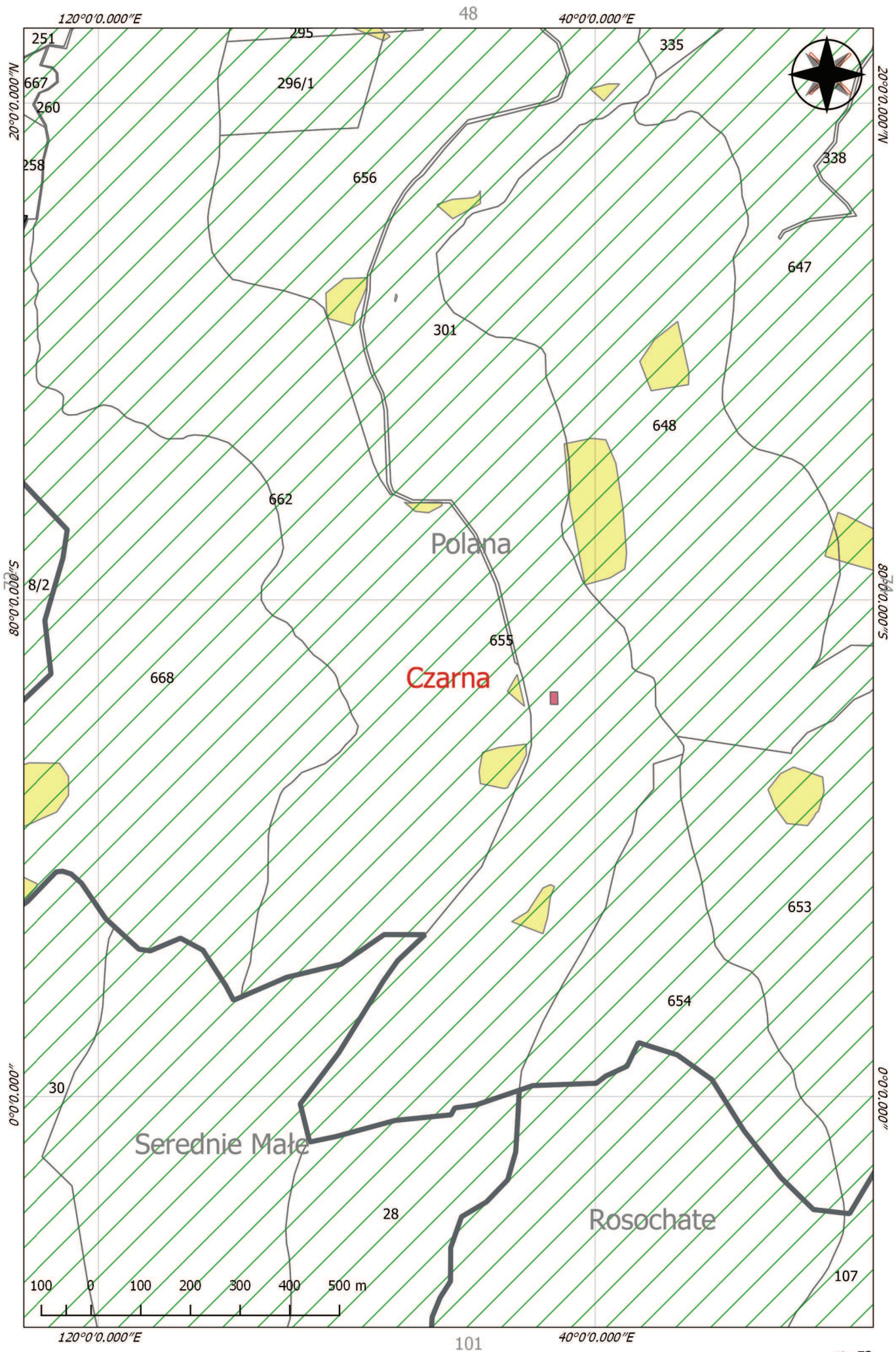


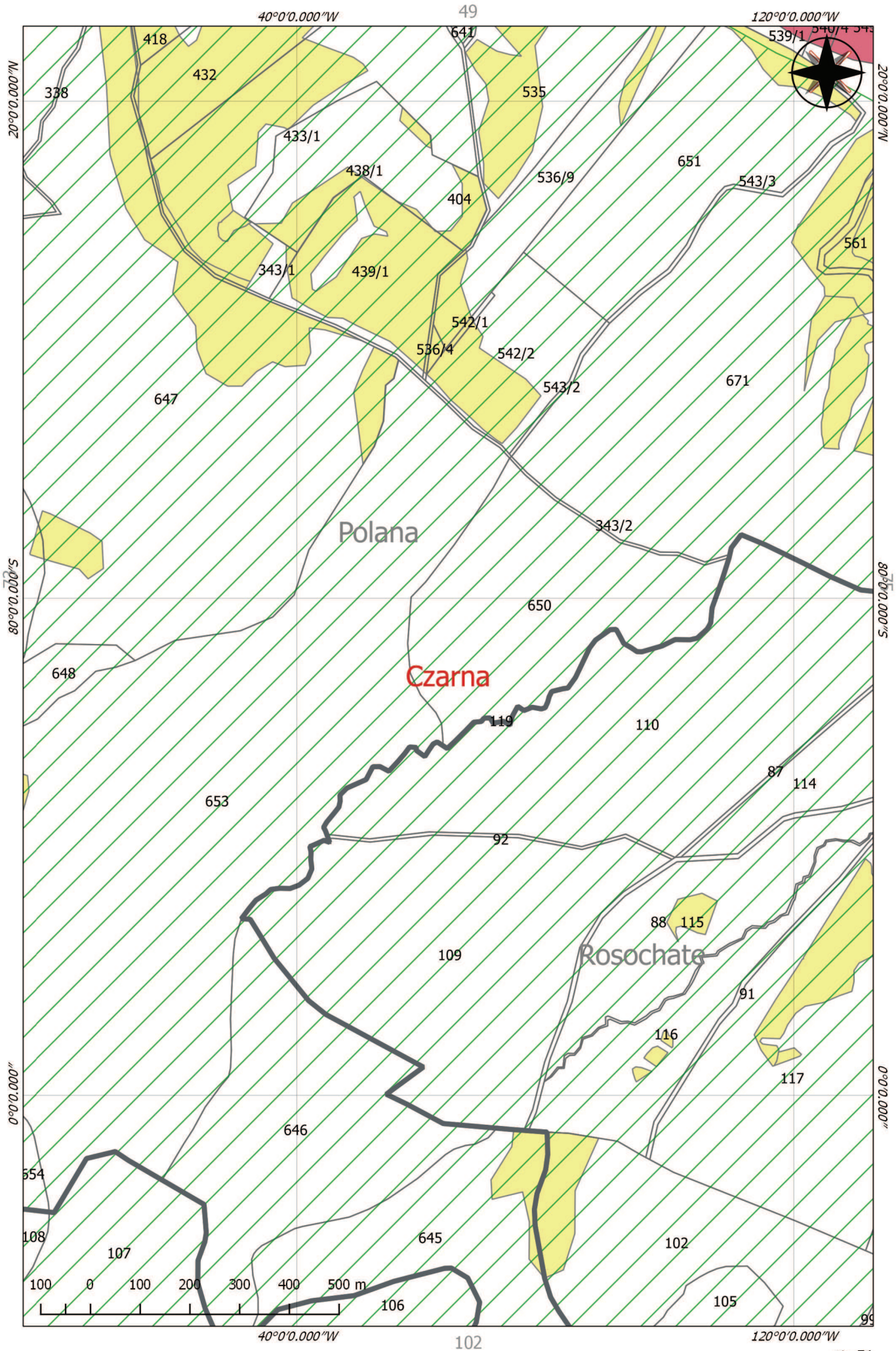


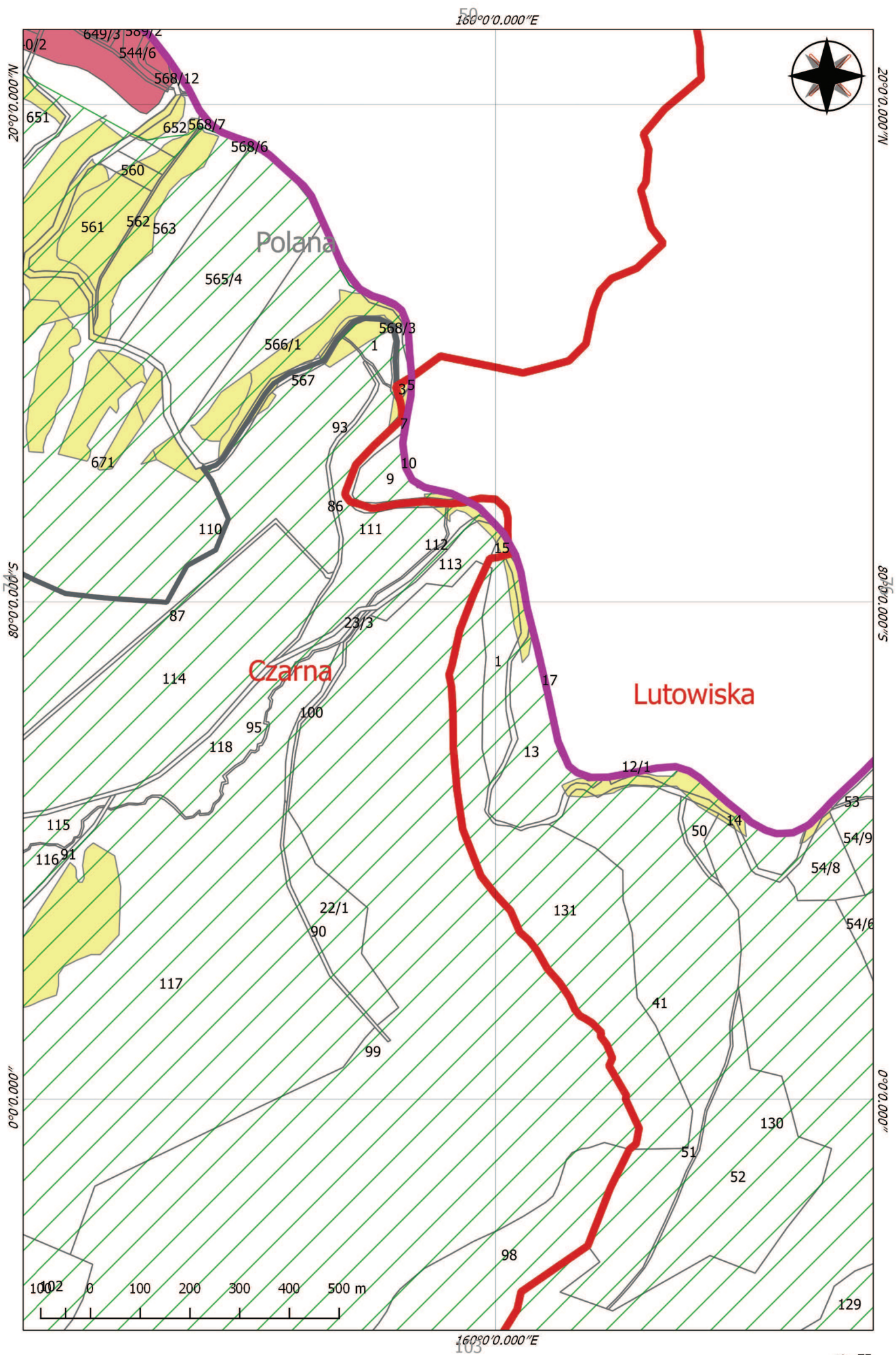


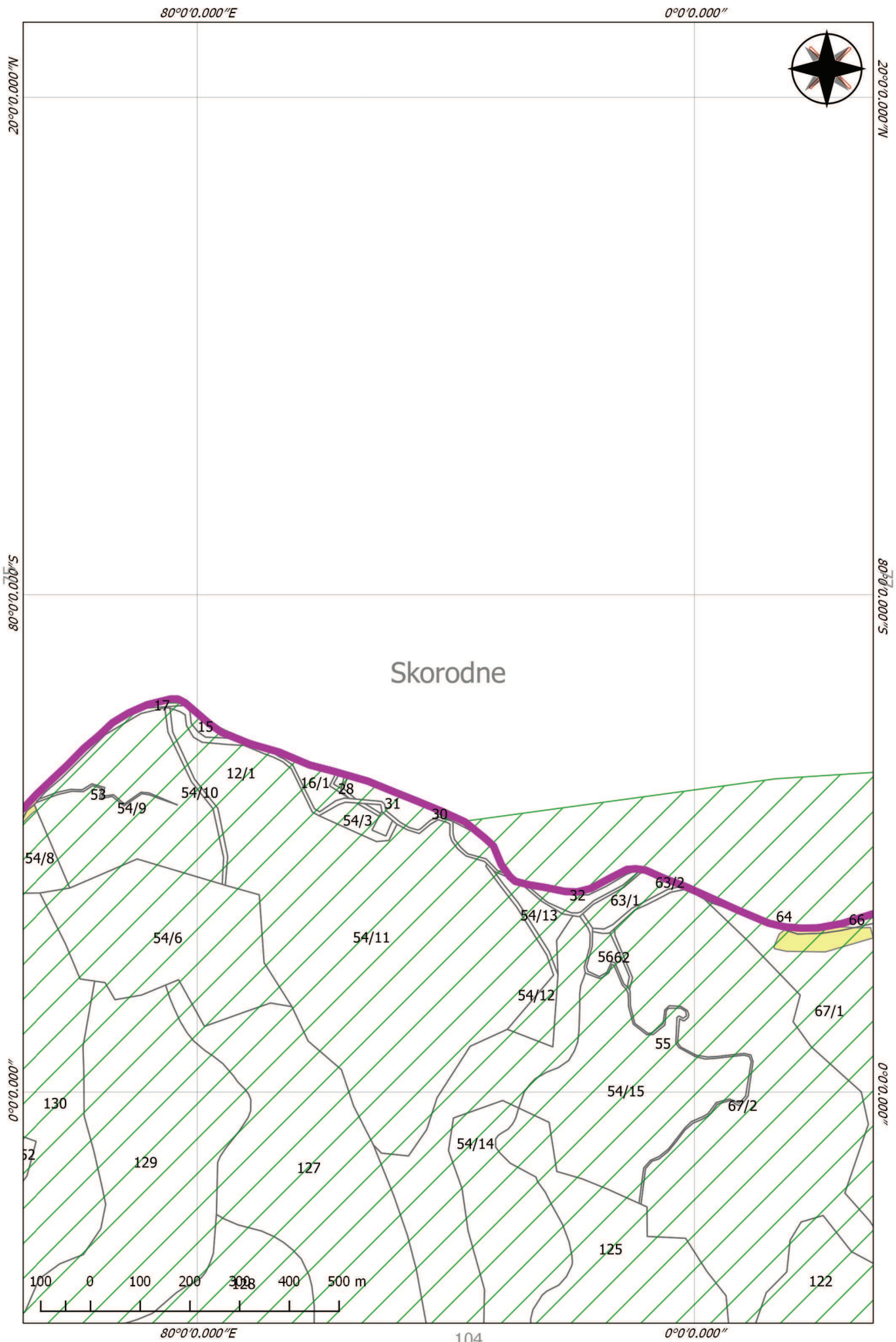












80°0'0.000"W



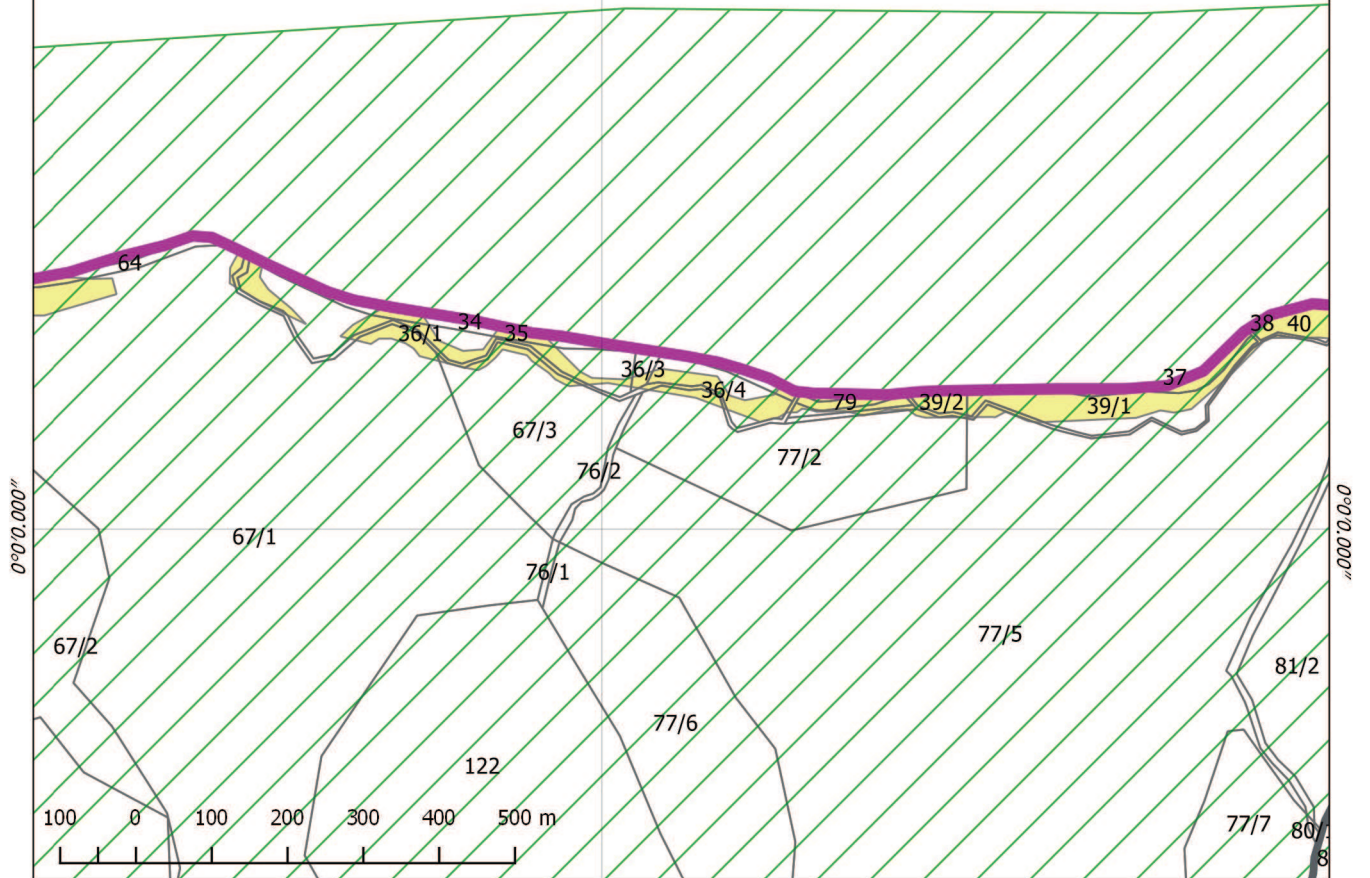
20°0'0.000"N

20°0'0.000"N

80°0'0.000"W

80°0'0.000"W

Skorodne



80°0'0.000"W

105

str. 77

