











**MAP OF CONCESSIONS FOR HARD COAL AND CBM PROSPECTING, EXPLORATION
AND PRODUCTION IN THE LUBLIN COAL BASIN
AS OF 31-05-2026**

- EXPLANATIONS**
- Prospecting and/or exploration of hard coal deposits**
-  concession for prospecting and/or exploration Lubelski Węgiel "Bogdanka" S.A.
 - Dratów 4/2025/p** concession name (Lubelski Węgiel "Bogdanka" S.A.)
 - 4/2025/p** concession number (entrepreneur)
- Production of hard coal from deposits**
-  concession for hard coal production Lubelski Węgiel "Bogdanka" S.A.
- Boundaries of documented hard coal deposits**
-  Ostrów deposits with valid production concessions
 -  Sawin deposits previously not covered by production concessions
- Administrative borders**
-  national border
 -  voivodeship border
 -  county border
- Localities**
-  main cities
 -  other localities
- Road network**
-  roads

