


**MAP OF CONCESSIONS FOR HARD COAL AND CBM PROSPECTING, EXPLORATION
AND PRODUCTION IN THE LUBLIN COAL BASIN
AS OF 30-04-2026**


EXPLANATIONS

Prospecting and/or exploration of hard coal deposits


 concession for prospecting and/or exploration
Lubelski Węgiel "Bogdanka" S.A.


Dratów 4/2025/p concession name
(Lubelski Węgiel "Bogdanka" S.A.) concession number
(entrepreneur)

Production of hard coal from deposits


 concession for hard coal production
Lubelski Węgiel "Bogdanka" S.A.


Boundaries of documented hard coal deposits


 Ostrów deposits with valid production concessions

 Sawin deposits previously not covered by production concessions


Administrative borders


 national border

 voivodeship border


 county border

Localities

 main cities

 other localities

Road network

 roads

